

+NOTICE!!

These documents have been scanned!

Do not place un-scanned documents beneath this notice!

Do not remove this notice from this file!

GPO Jacket No. 560-102
Print Order 61540
Rise Business Services, LLC
Job=AZ15 7/15/2019




Box Number= AZ15163



Claim Begin-End: AMC338212-AMC338212

1 Initial Receipt



AZ15163-7

AMC337218-AMC338324

Date Prepared: July 3, 1996

Lead A MC Number: A MC 338212

Ending A MC Number: A MC

CASE CLAIM INDEX

SERIAL NUMBER

CLOSURE DECISION DATE

CLAIM NAME

A MC 338212

GUESS IT HAS

UNITED STATES
DEPARTMENT OF THE INTERIOR
BUREAU OF LAND MANAGEMENT

RECEIPT AND ACCOUNTING ADVICE

NO. **2190234** 04

TS/AZ 02/13/96

Subject: LOCATION FEE & SERVICE FEE (1) 2 2 11 25.00
Applicant: CLAIM MAINTENANCE FEE 1996 (1) 2 2 12 10.00
2 2 13 100.00

GILBERT & LETA BINNS
P.O. BOX 9000-1578
QUARTZSITE, AZ 85346

Remitter: SAME / POSTAL MONEY ORDER #853461

ENTERED IN CO' JER

3/19/96 Spinas

Assignor:

LEASE MANAGEMENT DATA										<input type="checkbox"/> NEW	<input type="checkbox"/> UPDATE	<input type="checkbox"/> PAYMENT
ORIGINAL SERIAL NO.		ASG.	TYPE	ST.	CTY.	FUND SYMBOL			ACRES/UNITS	RATE		
AMC338212												
AMOUNT	ANV. DATE	EXP. DATE	BILL CYC.	S/C	DISTRICT	NEXT BILL	MISC. DATA	U of M	ACTUAL UNITS			
ASSIGNMENT SERIAL NO.		ASG.	TYPE	ST.	CTY.	FUND SYMBOL			ACRES/UNITS	RATE		
AMOUNT	ANV. DATE	EXP. DATE	BILL CYC.	S/C	DISTRICT	NEXT BILL	MISC. DATA	U of M	ACTUAL UNITS			
APPLY REMITTANCE												
ACTION	FUND SYMBOL		CTY.	AMOUNT		Remarks:						
FILING FEE												
RENTAL												
UNEARNED												
REFUND												
TOTAL												
AMOUNT DUE						BY: DATE:						
<input type="checkbox"/> Lease in Escrow? <input type="checkbox"/> KGS? <input type="checkbox"/> Auto Escalates? <input type="checkbox"/> Auto Renew?						FOR MMS USE ONLY						
Of Interest? Operating Rights? Operator Bond Filed?						BILLEE NUMBER		FOREST REFUGE				
						OCS SECTION CODE						

NOTICE!!

These documents have been scanned!

Do not place un-scanned documents beneath this notice!

Do not remove this notice from this file!

GPO Jacket No. 560-102
Print Order 61540
Rise Business Services, LLC
Job=AZ15 7/15/2019



Box Number= AZ15163



Claim Begin-End: AMC338212-AMC338212

2 Correspondence



AZ15163-7

AMC337218-AMC338324

OFFICIAL COPIES /CF/ /SD READ/ /GROUP/ /SECTION/ /AUTHOR/

3800 (933) SR
A MC 338212

7-5-96 SRMS

JUL 05 1996

mgy 7/5/96

Mr. Gilbert Binns
P.O. Box 9000-1578
Quartzsite, Arizona 85346

Dear Mr. Binns:

The enclosed list identifies the serial numbers that have been assigned to each of your mining claim location notices received by this office on February 13, 1996.

The regulations require you to identify the claim name and A MC serial number of each claim, and the claimant's name and address on all future documents and correspondence filed with the Bureau of Land Management (BLM).

The acknowledgment does not verify that your claims have been located on lands open to mineral entry or are encumbered by rights of other mining claimants. Only those mining claims that are entirely located on private or Federal lands that are not open to mineral entry will be officially declared void by a BLM Decision.

Please advise this office of all changes of address, authorized agents, and transfers of ownership.

Transfers of ownership are governed by 43 CFR 3833.3(a) which states that, "Whenever the owner of an unpatented mining claim, mill site or tunnel site, which has been recorded in accordance with 43 CFR 3833.1, sells, assigns, or otherwise conveys all or any part of his interest in the claim, his transferee shall file in the proper BLM office within 60 days after the completion of the transfer..." A service charge of \$5 per claim is required for all transfers.

PLEASE NOTE: Unless you have already paid in advance or will otherwise qualify to be waived from payment, the next annual maintenance fee payment of \$100 for each claim or site, in lieu of assessment, is due on or before August 31, 1996.

By keeping our records current, we will be able to provide better public service. **All future correspondence from this office will be sent only to the above name and address unless otherwise instructed.**

If any of the information listed on the enclosure is not correct, please notify this office in writing.

Sincerely,

MARY JO YOAS

Mary Jo Yoas
Chief, Lands and Minerals Adjudication

Enclosure

This serves as notification to the following:

Leta Binns

SRIVAS:ers:7/3/96:Binns

CLAIM INDEX

SERIAL NUMBER

A MC 338212

CLAIM NAME

GUESS IT HAS

CLAIMANT'S NAME

GILBERT BINNS
LETA BINNS

Is your RETURN ADDRESS completed on the reverse side?

SENDER:

- Complete items 1 and/or 2 for additional services.
- Complete items 3, and 4a & b.
- Print your name and address on the reverse of this form so that we can return this card to you.
- Attach this form to the front of the mailpiece, or on the back if space does not permit.
- Write "Return Receipt Requested" on the mailpiece below the article number.
- The Return Receipt will show to whom the article was delivered and the date delivered.

I also wish to receive the following services (for an extra fee):

1. ☐ Addressee's Address

2. ☐ Restricted Delivery

Consult postmaster for fee.

3. Article Addressed to:

Gilbert Binns
Leta Binns
P.o. Box 9000-1578
Quartzsite, AZ 85346
AMC 338212 (ddm)

4a. Article Number

764687

4b. Service Type

- | | |
|---|--|
| <input type="checkbox"/> Registered | <input type="checkbox"/> Insured |
| <input checked="" type="checkbox"/> Certified | <input type="checkbox"/> COD |
| <input type="checkbox"/> Express Mail | <input checked="" type="checkbox"/> Return Receipt for Merchandise |

7. Date of Delivery

3-30-96

5. Signature (Addressee)

[Signature]

6. Signature (Agent)

8. Addressee's Address (Only if requested and fee is paid)

UNITED STATES POSTAL SERVICE



Official Business

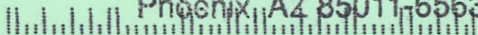
PENALTY FOR PRIVATE
USE TO AVOID PAYMENT
OF POSTAGE, \$300



Print your name, address and ZIP Code here

Bureau of Land Management
Arizona State Office (933A)
P.O.Box 16563

Phoenix, AZ 85011-6563



OFFICIAL COPIES CF ✓ SD READ GROUP AUTHOR

3800 (933) DDM
A MC 338212

CERTIFIED MAIL RETURN RECEIPT REQUESTED

2 8 1996

DECISION

Gilbert Binns : Placer Mining Claim
Leta Binns :
P.O. Box 9000-1578 :
Quartzsite, AZ 85346 :

Notice of Mining Claim Location
Filing Held for Rejection

The placer claim listed below contains excess acreage for the number of locators involved:

<u>NAME OF CLAIM</u>	<u>SERIAL NUMBER</u>	<u>NUMBER OF LOCATORS</u>	<u>ACREAGE</u>	<u>EXCESS ACREAGE</u>
Guess It Has	A MC 338212	2	80	40

The General Mining Laws and the Regulations found in 43 CFR 3842.1-2 allow that after May 10, 1872, no location of a placer claim shall include more than 20 acres for each individual claimant. However, an association of two locators may locate 40 acres; three may locate 60 acres, and so on.

The maximum area that may be embraced by a single placer claim is 160 acres and such a claim must be located by an association of at least eight persons. Corporations count as an individual claimant and are limited to 20 acre claims unless associated with other claimants.

A copy of the location notice is enclosed for reference.

To protect your rights, an amendment must be filed eliminating the excess acreage. Amendments to previously recorded notices of location shall be accompanied by a non-refundable service charge of \$5 for each claim. It is suggested that amendments also be recorded with the County.

The amendment for the above listed claim must be received in this office within 30 days of receipt of this decision, or the claim will be declared Null and Void.

Please include the assigned A MC serial number(s) on all future correspondence.

/s/ Evelyn Stob

Mary Jo Yoas
Chief, Lands and Minerals
Operations Section

Enclosure

DMORRISON.CR.3-27-96.338212AC

3/27/96
3-28-96

NOTICE!!

These documents have been scanned!

Do not place un-scanned documents beneath this notice!

Do not remove this notice from this file!

GPO Jacket No. 560-102
Print Order 61540
Rise Business Services, LLC
Job=AZ15 7/15/2019



Box Number= AZ15163



Claim Begin-End: AMC338212-AMC338212

3 Transfers



AZ15163-7

AMC337218-AMC338324

**NO
DOCUMENTS
FOUND**

NO DOCUMENTS FOUND
NO DOCUMENTS FOUND

NOTICE!!

These documents have been scanned!

Do not place un-scanned documents beneath this notice!

Do not remove this notice from this file!

GPO Jacket No. 560-102
Print Order 61540
Rise Business Services, LLC
Job=AZ15 7/15/2019



Box Number= AZ15163



Claim Begin-End: AMC338212-AMC338212

4 Annual Filings



AZ15163-7

AMC337218-AMC338324

DEPARTMENT OF THE INTERIOR
BUREAU OF LAND MANAGEMENT
MINING CLAIMS

Run Date/Time: 8/21/2019

MC Maintenance Fees Paid Through the BLM Pay Portal
(by Date Paid)

Page 21 Of 44

CBS Receipt: 4532941

Printed For Lead File # AMC338212

Agency Tracking ID: 1565805693

Assessment Year: 2020

Paid On: 8/14/2019

Number of BLM Serial Nr: 1

Total Amount Paid: \$330.00

Claim Name	BLM Serial No	Lead File No	Amount Paid
GUESS IT HAS	AMC338212	AMC338212	\$330.00

United States Department of the Interior
Bureau of Land Management
 BUSINESS & SUPPORT SVCS DIV
 ONE N CENTRAL AVE SUITE 800
 PHOENIX, AZ 85004 -4427
 Phone: 602-417-9200

Receipt

No:

4532941

Transaction #: 4653812**Date of Transaction:** 08/14/2019

CUSTOMER:

BRANDON JOHNSON
 43445 BUSINESS PARK DR
 TEMECULA, CA 92590 US

LINE #	QTY	DESCRIPTION	REMARKS	UNIT PRICE	TOTAL
1	1.00	LOCATABLE MINERALS / MINING CLAIMS- NOT NEW-UNADJUD, ONE AUTH NO. ONLY / MINING CLAIM MONEY RECEIVED CASES: AMC338212/\$330.00		- n/a -	330.00
TOTAL:					\$330.00

PAYMENT INFORMATION

NOTE: Items will appear on credit card statement as "BLM O Mining Claim".

1	AMOUNT:	330.00	POSTMARKED:	N/A
	TYPE:	CREDIT CARD	RECEIVED:	08/14/2019
	NAME:	BRANDON JOHNSON 43445 BUSINESS PARK DR TEMECULA CA 92590 US		
	CARD NO:	XXXXXXXXXXXX7326	AUTH CODE:	01686G
	NAME ON CARD:	BRANDON JOHNSON		
	SIGNATURE:	INTERNET		

REMARKS

This receipt was generated by the automated BLM Collections and Billing System and is a paper representation of a portion of the official electronic record contained therein.

DEPARTMENT OF THE INTERIOR
BUREAU OF LAND MANAGEMENT
MINING CLAIMS

Run Date/Time: 9/11/2018

MC Maintenance Fees Paid Through the BLM Pay Portal
(by Date Paid)

Page 165 Of 723

CBS Receipt: 4243269

Printed For Lead File # AMC338212

Agency Tracking ID: 1535046157

Assessment Year: 2019

Paid On: 8/23/2018

Number of BLM Serial Nr: 1

Total Amount Paid: \$310.00

Claim Name	BLM Serial No	Lead File No	Amount Paid
GUESS IT HAS	AMC338212	AMC338212	\$310.00

United States Department of the Interior**Bureau of Land Management**

BUSINESS & SUPPORT SVCS DIV

ONE N CENTRAL AVE SUITE 800

PHOENIX, AZ 85004 -4427

Phone: 602-417-9200

Receipt

No: 4243269

Transaction #: 4358703**Date of Transaction:** 08/23/2018**CUSTOMER:**BRANDON JOHNSON
43445 BUSINESS PARK DR
TEMECULA, CA 92590 US

LINE #	QTY	DESCRIPTION	REMARKS	UNIT PRICE	TOTAL
1	1.00	LOCATABLE MINERALS / MINING CLAIMS- NOT NEW-UNADJUD, ONE AUTH NO. ONLY / MINING CLAIM MONEY RECEIVED CASES: AMC338212/\$310.00		- n/a -	310.00
TOTAL:					\$310.00

PAYMENT INFORMATION

NOTE: Items will appear on credit card statement as "BLM O Mining Claim".

1	AMOUNT:	310.00	POSTMARKED:	N/A
	TYPE:	CREDIT CARD	RECEIVED:	08/23/2018
	NAME:	BRANDON JOHNSON 43445 BUSINESS PARK DR TEMECULA CA 92590 US		
	CARD NO:	XXXXXXXXXXXX9939	AUTH CODE:	213234
	NAME ON CARD:	BRANDON JOHNSON		
	SIGNATURE:			

REMARKS

This receipt was generated by the automated BLM Collections and Billing System and is a paper representation of a portion of the official electronic record contained therein.

Run Date: 08/14/17

Run Time: 01:28 PM

**DEPARTMENT OF THE INTERIOR
BUREAU OF LAND MANAGEMENT
MINING CLAIMS**

MC Maintenance Fees Paid Through the BLM Pay Portal

CBS Receipt: 3929919

Printed For Lead File # AMC338212

Agency Tracking ID: 1502297310

Assessment Year: 2018

Number of BLM Serial Nr: 1

Paid On: 08/09/2017

Total Amount Paid: \$310.00

Claim Name	BLM Serial No	Lead File No	Amount Paid
GUESS IT HAS	AMC338212	AMC338212	\$310.00

United States Department of the Interior
Bureau of Land Management
 BUSINESS & SUPPORT SVCS DIV
 ONE N CENTRAL AVE SUITE 800
 PHOENIX, AZ 85004 -4427
 Phone: 602-417-9200

Receipt

No: 3929919

Transaction #: 4039481	
Date of Transaction: 08/09/2017	
CUSTOMER:	
	BRANDON R JOHNSON 43445 BUSINESS PARK DR #113 TEMECULA, CA 92590 US

LINE #	QTY	DESCRIPTION	REMARKS	UNIT PRICE	TOTAL
1	1.00	LOCATABLE MINERALS / MINING CLAIMS- NOT NEW-UNADJUD, ONE AUTH NO. ONLY / MINING CLAIM MONEY RECEIVED CASES: AMC338212/\$310.00		- n/a -	310.00
TOTAL:					\$310.00

PAYMENT INFORMATION			
NOTE: Items will appear on credit card statement as "BLM O Mining Claim".			
1	AMOUNT:	310.00	POSTMARKED: N/A
	TYPE:	CREDIT CARD	RECEIVED: 08/09/2017
	NAME:	BRANDON R JOHNSON 43445 BUSINESS PARK DR #113 TEMECULA CA 92590 US	
	CARD NO:	XXXXXXXXXXXX9939	AUTH CODE: 119084
	NAME ON CARD:	BRANDON R JOHNSON	
	EXPIRES:	03/2020	
	SIGNATURE:		

REMARKS

This receipt was generated by the automated BLM Collections and Billing System and is a paper representation of a portion of the official electronic record contained therein.

Run Date: 08/25/16

Run Time: 05:50 AM

**DEPARTMENT OF THE INTERIOR
BUREAU OF LAND MANAGEMENT
MINING CLAIMS**

MC Maintenance Fees Paid Through the BLM Pay Portal

CBS Receipt: 3631492

Printed For Lead File # **AMC338212**

Agency Tracking ID: 1471285439

Assessment Year: 2017

Number of BLM Serial Nr: 1

Paid On: 08/15/2016

Total Amount Paid: \$310.00

Claim Name	BLM Serial No	Lead File No	Amount Paid
GUESS IT HAS	AMC338212	AMC338212	\$310.00

United States Department of the Interior**Bureau of Land Management**

BUSINESS & SUPPORT SVCS DIV

ONE N CENTRAL AVE SUITE 800

PHOENIX, AZ 85004 -4427

Phone: (602) 417-9200

Receipt

No: 3631492

Transaction #: 3735291**Date of Transaction:** 08/15/2016**CUSTOMER:**BRANDON R JOHNSON
43445 BUSINESS PARK DR #113
TEMECULA, CA 92590 US

LINE #	QTY	DESCRIPTION	REMARKS	UNIT PRICE	TOTAL
1	1.00	LOCATABLE MINERALS / MINING CLAIMS- NOT NEW-UNADJUD, ONE AUTH NO. ONLY / MINING CLAIM MONEY RECEIVED CASES: AMC338212/\$310.00		- n/a -	310.00
TOTAL:					\$310.00

PAYMENT INFORMATION

NOTE: Items will appear on credit card statement as "BLM O Mining Claim".

1	AMOUNT:	310.00	POSTMARKED:	N/A
	TYPE:	CREDIT CARD	RECEIVED:	08/15/2016
	NAME:	BRANDON R JOHNSON 43445 BUSINESS PARK DR #113 TEMECULA CA 92590 US		
	CARD NO:	XXXXXXXXXXXX9939	AUTH CODE:	315142
	NAME ON CARD:	BRANDON R JOHNSON		
	EXPIRES:	03/2017		
	SIGNATURE:			

REMARKS

This receipt was generated by the automated BLM Collections and Billing System and is a paper representation of a portion of the official electronic record contained therein.

Run Date: 09/08/15

Run Time: 09:20 AM

**DEPARTMENT OF THE INTERIOR
BUREAU OF LAND MANAGEMENT
MINING CLAIMS**

MC Maintenance Fees Paid Through the BLM Pay Portal

CBS Receipt: 3377873

Printed For Lead File # AMC338212

Agency Tracking ID: 1440604324

Assessment Year: 2016

Number of BLM Serial Nr: 1

Paid On: 08/26/2015

Total Amount Paid: \$310.00

Claim Name	BLM Serial No	Lead File No	Amount Paid
GUESS IT HAS	AMC338212	AMC338212	\$310.00

United States Department of the Interior
Bureau of Land Management
BUSINESS & SUPPORT SVCS DIV
ONE N CENTRAL AVE SUITE 800
PHOENIX, AZ 85004 -4427
Phone: (602) 417-9200

Receipt

No: 3377873

Transaction #: 3476125	
Date of Transaction: 08/26/2015	
CUSTOMER:	
	BRANDON R JOHNSON 43445 BUSINESS PARK DR TEMECULA,CA 92590 US

LINE #	QTY	DESCRIPTION	REMARKS	UNIT PRICE	TOTAL
1	1.00	LOCATABLE MINERALS / MINING CLAIMS- NOT NEW-UNADJUD,ONE AUTH NO. ONLY / MINING CLAIM MONEY RECEIVED CASES: AMC338212/\$310.00		- n/a -	310.00
TOTAL:					\$310.00

PAYMENT INFORMATION				
NOTE: Items will appear on credit card statement as "BLM O Mining Claim".				
1	AMOUNT:	310.00	POSTMARKED:	N/A
	TYPE:	CREDIT CARD	RECEIVED:	08/26/2015
	NAME:	BRANDON R JOHNSON 43445 BUSINESS PARK DR TEMECULA CA 92590 US		
	CARD NO:	XXXXXXXXXXXX9939	AUTH CODE:	016235
	NAME ON CARD:	BRANDON R JOHNSON		
	EXPIRES:	03/2017		
	SIGNATURE:			

REMARKS

This receipt was generated by the automated BLM Collections and Billing System and is a paper representation of a portion of the official electronic record contained therein.

LEAD CASEFILE NUMBERS
RECEIPT NO. - 3109047

35987	371816
100714	372534
190993	373840
304305	390613
318385	406412
324198	411286
325932	412818
327542	420267
329246	426402
330272	
331449	
332360	
333347	
333387	
333855	
335768	
337776	
338212	
338375	
343903	
344407	
344626	
348177	
348413	
350128	
350309	
353613	
355490	
364805	

BLM ARIZONA STATE OFFICE
JURISDICTION: ARIZONA

BLM Arizona State Office
1 North Central Avenue
Phoenix, AZ 85004
Phone: 602-417-9200
Fax: 602-417-9556
<http://www.blm.gov/az/st/en.html>

24 June 2014

COUNTY	TYPE	BLM FEE AMOUNT
La Paz, AZ	Placer Claims	\$ 4,340.00
Maricopa, AZ	Placer Claims	5,115.00
Mohave, AZ	Placer Claims	13,640.00
Pima, AZ	Placer Claims	11,935.00
Pinal, AZ	Placer Claims	1,240.00
Yavapai, AZ	Lode and Placer Claims	28,675.00
TOTAL		\$64,945.00

NO. OF CLAIMS

AMOUNT

RECEIPT NO.

INIT.

\$64,945.00
3109047
ASO

** BLM-ASO **

RECEIVED
BLM AZ STATE OFFICE
2014 AUG 21 P 2:12
PHOENIX, ARIZONA

ENTERED
AUG 27 2014
BY: RE

\$1705 refund authorized for
2015 mfs paid on closed
claims AMC 372539 &
AMC 420267. RE 10/7/14

PREPARED BY

Leonard Riley
Gold Prospectors Association of America
43445 Business Park Drive, Suite 113
Temecula, CA 92590

WHEN RECORDED MAIL TO:

Gold Prospectors Association of America
43445 Business Park Drive, Suite 113
Temecula, CA 92590

**AFFIDAVIT OF ASSESSMENT WORK FOR MINING CLAIMS
MAINTENANCE FEE PAYMENT IN LIEU OF LABOR**

The maintenance fee for the following PLACER CLAIMS in the County of La Paz, State of Arizona applies for the assessment year 2015:

SERIAL REG NUMBER	CLAIM NAME	ACRES	PAYMENT DUE BLM	BOOK/PAGE NUMBER	LEGAL OR LOC
AMC318388	OHMI #23 Carol Moore, et al., claim owner	30	\$310.00	2009-03352	M 14 T 3 N R 18 W S 34
AMC337776	GORBERT ASSOCIATION Cameron Cook, et al., claim owner	160	\$1,240.00	2012-05663	M 14 T 3 N R 18 W S 26/27/28
AMC338212	GUESS IT HAS Gilbert Binns, et al., claim owner	40	\$310.00	2012-05665	M 14 T 4 N R 18 W S 35
AMC364805	FLAT FOOT Barbara Cooper, et al., claim owner	160	\$1,240.00	2012-05664	M 14 T 4 N R 20 W S 34
AMC412819	CACTUS NEEDLE Sharina Davis, et al., claim owner	160	\$1,240.00	2012-05666	M 14 T 4 N R 18 W S 22

Total amount due to BLM is \$4,340.00

PHOENIX, ARIZONA

21 JUN 21 P 2:12

RECEIVED
BLM AZ STATE OFFICE

PREPARED BY

Leonard Riley
 Gold Prospectors Association of America
 43445 Business Park Drive, Suite 113
 Temecula, CA 92590

WHEN RECORDED MAIL TO:

Gold Prospectors Association of America
 43445 Business Park Drive, Suite 113
 Temecula, CA 92590

RECEIVED
 BLM AZ STATE OFFICE
 2014 AUG 21 P 2:12
 PHOENIX, ARIZONA

**AFFIDAVIT OF ASSESSMENT WORK FOR MINING CLAIMS
 MAINTENANCE FEE PAYMENT IN LIEU OF LABOR**

The maintenance fee for the following PLACER CLAIMS in the County of Maricopa, State of Arizona applies for the assessment year 2015:

SERIAL REG NUMBER	CLAIM NAME	ACRES	PAYMENT DUE BLM	BOOK/PAGE NUMBER	LEGAL OR LOC
AMC100714	YAHOO #4 Marion Burns, et al., claim owner	20	\$155.00	2012-1089980	M 14 T 7 N R 3 W S 20
AMC324198	KING MINING CLAIM #1 Peter Eastman, et al., claim owner	20	\$155.00	2012-1089981	M 14 T 7 N R 3 W S 29
AMC325932	GOLDEN DREAMS #A Peter Eastman, et al., claim owner	40	\$310.00	2012-1089981	M 14 T 7 N R 3 W S 20
AMC333347	DUMB LUCK Jean Wampler, et al., claim owner	40	\$310.00	2012-1089976	M 14 T 7 R 3 S 29
AMC338375	AZ AU #1 Gold Prospectors, et al., claim owner	20	\$155.00	2012-1089979	M 14 T 7 N R 3 W S 29
AMC338376	AZ AU #2 Gold Prospectors, et al., claim owner	20	\$155.00	2012-1089979	M 14 T 7 N R 3 W S 29

AMC35987	YAHOO #2 Marion Burns, et al., claim owner	20	\$155.00	2012-1089980	M 14 T 7 N R 3 W S 29
AMC390613	GOLD FLATZ 1 Frank Benzsema, et al., claim owner	160	\$1,240.00	2012-057361	M 14 T 4 N R 6 W S 21
AMC390614	GOLD FLATZ 2 Frank Benzsema, et al., claim owner	160	\$1,240.00	2012-057361	M 14 T 4 N R 6 W S 21
AMC406412	VULTURE BAIT Albert Barton, et al., claim owner	160	\$1,240.00	2012-1089975	M 14 T 4 N R 6 W S 21

Total amount due to BLM is \$5,115.00

The following PLACER CLAIMS are located in two counties. The BLM payment information is included in the filing for the County of Yavapai, State of Arizona. The following information is for the benefit of the Recorder of the County of Maricopa, State of Arizona:

SERIAL REG NUMBER	CLAIM NAME	ACRES	PAYMENT DUE BLM	BOOK/PAGE NUMBER	LEGAL OR LOC
AMC348413	ABRACADABRA #1 Thomas Collison, et al., claim owner	160	\$0.00	2012-1089973	M 14 T 8 N R 2 E S 29
AMC348414	ABRACADABRA #2 Greg Bowen, et al., claim owner	160	\$0.00	2012-1089973	M 14 T 8 R 2 E S 20
AMC350143	CALAMITY #1 John Butler, et al., claim owner	160	\$0.00	2012-1089973	M 14 T 8 N R 2 E S 16 & 21
AMC350144	CALAMITY #2 Terry Huff, et al., claim owner	133.37	\$0.00	2012-1089973	M 14 T 8 N R 2 E S 16
AMC350310	CALAMITY #8 Bruce Austin, et al., claim owner	106.67	\$0.00	2012-1089982	M 14 T 8 N R 2 E S 9
AMC350311	CALAMITY #9 Bruce Austin, et al., claim owner	115	\$0.00	2012-1089982	M 14 T 8 N R 2 E S 16

PREPARED BY

Leonard Riley
Gold Prospectors Association of America
43445 Business Park Drive, Suite 113
Temecula, CA 92590

WHEN RECORDED MAIL TO:

Gold Prospectors Association of America
43445 Business Park Drive, Suite 113
Temecula, CA 92590

RECEIVED
BLM AZ STATE OFFICE
2014 AUG 21 P 2:12
PHOENIX, ARIZONA

**AFFIDAVIT OF ASSESSMENT WORK FOR MINING CLAIMS
MAINTENANCE FEE PAYMENT IN LIEU OF LABOR**

The maintenance fee for the following PLACER CLAIMS in the County of Mohave, State of Arizona applies for the assessment year 2015:

SERIAL REG NUMBER	CLAIM NAME	ACRES	PAYMENT DUE BLM	BOOK/PAGE NUMBER	LEGAL OR LOC
AMC327542	BAHDE 10 Chris Bahde, et al., claim owner	160	\$1,240.00	2012-057359	M 14 T 29 N R 18 W S 20
AMC329246	BAHDE 11 Clarence Bahde, et al., claim owner	160	\$1,240.00	2012-057359	M 14 T 29 N R 18 W S 20
AMC329247	BAHDE 12 Clarence Bahde, et al., claim owner	160	\$1,240.00	2012-057359	M 14 T 29 N R 18 W S 30
AMC329248	BAHDE 13 Clarence Bahde, et al., claim owner	160	\$1,240.00	2012-057359	M 14 T 29 N R 18 W S 30
AMC329249	BAHDE 14 Clarence Bahde, et al., claim owner	160	\$1,240.00	2012-057358	M 14 T 29 N R 18 W S 30
AMC330272	BAHDE 17 Clarence Bahde, et al., claim owner	160	\$1,240.00	2012-057358	M 14 T 29 N R 18 W S 2
AMC330273	BAHDE 18 Clarence Bahde, et al., claim owner	160	\$1,240.00	2012-057358	M 14 T 29 N R 18 W S 2

AMC371816	HOPPY 1 Shawn Bender, et al., claim owner	160	\$1,240.00	2012-057360	M 14 T 29 N R 18 W S 26
AMC371817	HOPPY 2 Shawn Bender, et al., claim owner	160	\$1,240.00	2012-057360	M 14 T 29 N R 18 W S 26
AMC371818	HOPPY 3 Shawn Bender, et al., claim owner	160	\$1,240.00	2012-057360	M 14 T 29 N R 18 W S 26
AMC371819	HOPPY 4 Shawn Bender, et al., claim owner	160	\$1,240.00	2012-057360	M 14 T 29 N R 18 W S 26

Total amount due to BLM is \$13,640.00

RECEIVED
BLM AZ STATE OFFICE
2014 AUG 21 P 2:12
PHOENIX, ARIZONA

PREPARED BY

Leonard Riley
Gold Prospectors Association of America
43445 Business Park Drive, Suite 113
Temecula, CA 92590

WHEN RECORDED MAIL TO:

Gold Prospectors Association of America
43445 Business Park Drive, Suite 113
Temecula, CA 92590

RECEIVED
BLM AZ STATE OFFICE
2014 AUG 21 P 2:12
PHOENIX, ARIZONA

**AFFIDAVIT OF ASSESSMENT WORK FOR MINING CLAIMS
MAINTENANCE FEE PAYMENT IN LIEU OF LABOR**

The maintenance fee for the following PLACER CLAIMS in the County of Pima, State of Arizona applies for the assessment year 2015:

SERIAL REG NUMBER	CLAIM NAME	ACRES	PAYMENT DUE BLM	BOOK/PAGE NUMBER	LEGAL OR LOC
AMC331449	FRIENDSHIP Doreen Howard, et al., claim owner	160	\$1,240.00	20123320973	M 14 T 19 S R 16 E S 28
AMC332360	R DOUBLE J Beverly Podraza, et al., claim owner	70	\$620.00	20123320970	M 14 T 19 S R 15 E S 25
AMC333387	GOLDEN TATTOO Caroleann Black, et al., claim owner	160	\$1,240.00	20123320971	M 14 T 19 S R 15 E S 26
AMC333855	LUCKY STRIKE Beverly Podraza, et al., claim owner	160	\$1,240.00	20123320967	M 14 T 19 S R 15 E S 26
AMC335768	FANTASTIC Doreen Howard, et al., claim owner	160	\$1,240.00	20123320968	M 14 T 19 S R 15 E S 36
AMC426402	POLARIS Louie Gasca, et al., claim owner	60	\$465.00	20123320969	M 14 T 20 S R 10 E S 32 T 21 S R 10 E S 4 & 5

AMC344407	WANDERING STAR Ed Bonnell, et al., claim owner	160	\$1,240.00	20123320975	M 14 T 21 S R 10 E S 8
AMC344626	LUCKY 13 Alyson Johnson, et al., claim owner	160	\$1,240.00	20123320974	M 21 T 24 N R 9 E S 32
AMC353613	MAYBE, MAYBE NOT Richard Conway, et al., claim owner	160	\$1,240.00	20123320972	M 14 T 19 S R 16 E S 28
AMC353614	WET ROCK Kathy Homan, et al., claim owner	160	\$1,240.00	20123320976	M 14 T 21 S R 10 E S 17
AMC411286	QUAD C Charles Colvin, et al., claim owner	60	\$465.00	None	M 14 T 19 S R 15 E S 23 & 26
AMC420267	HERCULES Louie Gasca, et al., claim owner	58	\$465.00	20123320969	M 14 T 20 S R 10 E S 31

Closed

Total amount due to BLM is \$11,935.00

RECEIVED
BLM AZ STATE OFFICE
2014 AUG 21 P 2:12
PHOENIX, ARIZONA

PREPARED BY

Leonard Riley
Gold Prospectors Association of America
43445 Business Park Drive, Suite 113
Temecula, CA 92590

WHEN RECORDED MAIL TO:

Gold Prospectors Association of America
43445 Business Park Drive, Suite 113
Temecula, CA 92590

RECEIVED
BLM AZ STATE OFFICE
2014 AUG 21 P 2:13
PHOENIX, ARIZONA

**AFFIDAVIT OF ASSESSMENT WORK FOR MINING CLAIMS
MAINTENANCE FEE PAYMENT IN LIEU OF LABOR**

The maintenance fee for the following PLACER CLAIMS in the County of Pinal, State of Arizona applies for the assessment year 2015:

SERIAL REG NUMBER	CLAIM NAME	ACRES	PAYMENT DUE BLM	BOOK/PAGE NUMBER	LEGAL OR LOC
AMC372539	OUTBACK GOLD #4 Jeffrey Arnold, et al., claim owner	160	\$1,240.00	None	M 14 T 1 S R 11 E S 16

Total amount due to BLM is \$1,240.00

PREPARED BY

Leonard Riley
 Gold Prospectors Association of America
 43445 Business Park Drive, Suite 113
 Temecula, CA 92590

WHEN RECORDED MAIL TO:

Gold Prospectors Association of America
 43445 Business Park Drive, Suite 113
 Temecula, CA 92590

RECEIVED
 BLM AZ STATE OFFICE
 2014 AUG 21 P 2:13
 PHOENIX, ARIZONA

**AFFIDAVIT OF ASSESSMENT WORK FOR MINING CLAIMS
 MAINTENANCE FEE PAYMENT IN LIEU OF LABOR**

The maintenance fee for the following LODE CLAIMS in the County of Yavapai, State of Arizona applies for the assessment year 2015:

SERIAL REG NUMBER	CLAIM NAME	ACRES	PAYMENT DUE BLM	BOOK/PAGE NUMBER	LEGAL OR LOC
AMC304305	PICKEM UP I Orlando Carroccia, et al., claim owner	20.66	\$155.00	2012-0064663	M 14 T 10 N R 5 W S 24
AMC304306	PICKEM UP II Orlando Carroccia, et al., claim owner	20.66	\$155.00	2012-0064663	M 14 T 10 N R 5 W S 24
AMC304307	PICKEM UP III Orlando Carroccia, et al., claim owner	20.66	\$155.00	2012-0064663	M 14 T 10 N R 5 W S 24

The maintenance fee for the following PLACER CLAIMS in the County of Yavapai, State of Arizona applies for the assessment year 2014:

SERIAL REG NUMBER	CLAIM NAME	ACRES	PAYMENT DUE BLM	BOOK/PAGE NUMBER	LEGAL OR LOC
AMC190993	LOST DUTCHMAN Doug Edwards, et al., claim owner	120	\$930.00	2012-0064661	M 14 T 10 N R 5 W S 25 & 36
AMC343903	DOUBLE J. J. Jacqueline Lew, et al., claim owner	160	\$1,240.00	2012-0064666	M 14 T 13 N R 1 E S 28
AMC343904	SOLDIER BOY Jacqueline Lew, et al., claim owner	160	\$1,240.00	2012-0064691	M 14 T 13 N R 1 E S 29

AMC348177	PICKEM UP AGAIN Orlando Carroccia, et al., claim owner	40	\$310.00	2012-0064663	M 14 T 10 N R 5 W S 24
AMC348413	ABRACADABRA #1 Thomas Collison, et al., claim owner	160	\$1,240.00	2012-0064689	M 14 T 8 N R 2 E S 29
AMC348414	ABRACADABRA #2 Greg Bowen, et al., claim owner	160	\$1,240.00	2012-0064689	M 14 T 8 N R 2 E S 20
AMC348415	ABRACADABRA #3 John Albanese, et al., claim owner	160	\$1,240.00	2012-0064689	M 14 T 8 N R 2 E S 20
AMC348416	ABRACADABRA #4 Thomas Collison, et al., claim owner	160	\$1,240.00	2012-0064689	M 14 T 8 N R 2 E S 20
AMC350128	ABRACADABRA #5 Terry Huff, et al., claim owner	160	\$1,240.00	2012-0064690	M 14 T 8 N R 2 E S 17
AMC350130	ABRACADABRA #7 Terry Huff, et al., claim owner	160	\$1,240.00	2012-0064692	M 14 T 8 N R 2 E S 18
AMC350140	ABRACADABRA #19 Mary Briggs, et al., claim owner	160	\$1,240.00	2012-0064677	M 14 T 9 N R 20 E S 30
AMC350141	ABRACADABRA #20 John Butler, et al., claim owner	160	\$1,240.00	2012-0064693	M 14 T 9 N R 2 E S 29
AMC350143	CALAMITY #1 John Butler, et al., claim owner	160	\$1,240.00	2012-1089977	M 14 T 8 N R 2 E S 16 & 21
AMC350144	CALAMITY #2 Terry Huff, et al., claim owner	133.37	\$1,085.00	2012-1089988	M 14 T 8 N R 2 E S 16
AMC350310	CALAMITY #8 Bruce Austin, et al., claim owner	106.67	\$930.00	2012-1089982	M 14 T 8 N R 2 E S 9

PHOENIX, ARIZONA

2011 AUG 21 P 2:13

RECEIVED
FEDERAL
BUREAU OF
INVESTIGATION
U.S. DEPARTMENT OF JUSTICE

AMC350311	CALAMITY #9 Bruce Austin, et al., claim owner	115	\$930.00	2012-1089982	M 14 T 8 N R 2 E S 16
AMC355490	GOLDEN GOBBLER John Koho, et al., claim owner	41.20	\$465.00	2012-0064688	M 14 T 11 N R 1 E S 23
AMC373840	LITTLE PICKER Paul Clark, et al., claim owner	160	\$1,240.00	2012-0064669	M 14 T 9 N R 5 W S 35
AMC373841	GREEN GREASE William Eason, et al., claim owner	160	\$1,240.00	2012-0064684	M 14 T 9 N R 5 W S 34
AMC373842	CAT CLAW William Eason, et al., claim owner	160	\$1,240.00	2012-0064683	M 14 T 9 N R 5 W S 34
AMC373843	OLY POP Paul Clark, et al., claim owner	160	\$1,240.00	2012-0064662	M 14 T 9 N R 5 W S 34
AMC373844	SARAH P Paul Clark, et al., claim owner	160	\$1,240.00	2012-0064660	M 14 T 9 N R 5 W S 35
AMC373845	DESERT PANNER Charles Dougan, et al., claim owner	160	\$1,240.00	2012-0064685	M 14 T 9 N R 5 W S 35
AMC373846	BAKER INN Charles Dougan, et al., claim owner	160	\$1,240.00	2012-0064665	M 14 T 9 N R 5 W S 35
AMC373847	THE STRUT William Eason, et al., claim owner	160	\$1,240.00	2012-0064674	M 14 T 9 N R 5 W S 35

Total amount due to BLM is \$28,675.00

RECEIVED
BUREAU OF LAND MANAGEMENT
ARIZONA STATE OFFICE
PHOENIX, ARIZONA
2014 AUG 21 P 2:13

United States Department of the Interior
Bureau of Land Management
 LANDS/RECREATION & PLANNING
 ONE N CENTRAL AVE
 PHOENIX, AZ 85004 -2203
 Phone: 602-417-9200

Receipt

No:

3109047

Transaction #: 3200735

Date of Transaction: 08/22/2014

CUSTOMER:

GOLD PROSPECTORS ASSOCIATION OF AMERICA
 43445 BUSINESS PARK DR STE 113
 TEMECULA, CA 92590-3671 US

LINE #	QTY	DESCRIPTION	REMARKS	UNIT PRICE	TOTAL
1	1.00	LOCATABLE MINERALS / MINING CLAIMS- NOT NEW-UNADJUD, ONE AUTH NO. ONLY / MINING CLAIM MONEY RECEIVED CASES: AMC318388/\$64945.00	MAINT FEE PYMNT 2015	- n/a -	64945.00
TOTAL:					\$64,945.00

PAYMENT INFORMATION

1	AMOUNT:	64945.00	POSTMARKED:	08/19/2014
	TYPE:	CHECK	RECEIVED:	08/21/2014
	CHECK NO:	41565		
	NAME:	GOLD PROSPECTORS ASSOCIATION OF AMERICA 43445 BUSINESS PARK DR STE 113 TEMECULA CA 92590-3671 US		

REMARKS

This receipt was generated by the automated BLM Collections and Billing System and is a paper representation of a portion of the official electronic record contained therein.

22 10/7/14
 \$1705 refund authorized
 for 2015 maint. fees pd. on
 closed claims AMC 420267
 AMC 372539 8/22/14

318385

337776

338212

364805

412818

100714

324198

325932

333347

338375

35987

390613

406412

348413

350128

350309

327542

329246

330272

371816

AMC #s

331449

332360

333387

333855

335768

342810

344407

344626

353613

411286

420267

372534

304305

190993

343903

348177

~~348413~~

355490

373840

RECORDING REQUESTED BY

Claims Department

WHEN RECORDED MAIL TO:Gold Prospectors Association of America
43445 Business Park Drive, Suite 113
Temecula, CA 92590RECEIVED
BLM AZ STATE OFFICE
2009 AUG 15 PM 2:03
PHOENIX, ARIZONA**MAINTENANCE FEE PAYMENT FOR MINING CLAIMS
IN LIEU OF LABOR (ASSESSMENT WORK)**The maintenance fee for the following PLACER CLAIMS in the County of La Paz, State of Arizona
applies for the assessment year 2014:

SERIAL REG NUMBER	CLAIM NAME	ACRES	PAYMENT DUE BLM	BOOK/PAGE NUMBER	LEGAL OR LOC
AMC318388	OHMI #23 Carol Moore, et al., claim owner	30	\$280.00	2009-03352	M 14 T 3 N R 18 W S 34
AMC337776	GORBERT ASSOCIATION Cameron Cook, et al., claim owner	160	\$1,120.00	2012-05663	M 14 T 3 N R 18 W S 26/27/28
AMC338212	GUESS IT HAS Gilbert Binns, et al., claim owner	40	\$280.00	2012-05665	M 14 T 4 N R 18 W S 35
AMC364805	FLAT FOOT Barbara Cooper, et al., claim owner	160	\$1,120.00	2012-05664	M 14 T 4 N R 20 W S 34
AMC412819	CACTUS NEEDLE Sharina Davis, et al., claim owner	160	\$1,120.00	2012-05666	M 14 T 4 N R 13 W S 22

Total amount due to BLM is \$3,920.00

\$ 3920

I hereby certify under penalty of perjury under the laws of the State of California that the foregoing
statements are true and correct.ENTERED
AUG 23 2013
BY: RE

1

2856913

Brandon Johnson, President
Gold Prospectors Association of America
Agent for Claim Owner

43445 Business Park Drive, Suite 113
Temecula, CA 92590
951-699-4749

Executed this 30 day of July, 2013 at Temecula, California.


Brandon Johnson
Brandon Johnson, President
Gold Prospectors Association of America

Date: 7-30-13

State of California
County of Riverside

Subscribed and sworn to (or affirmed) before me on this 30th day of July, 2013,
by Brandon Johnson, proved to me on the basis of satisfactory evidence to be the person who appeared
before me.

Signature Amber N. White (Seal)



RECORDING REQUESTED BY

Claims Department

WHEN RECORDED MAIL TO:

Gold Prospectors Association of America
43445 Business Park Drive, Suite 113
Temecula, CA 92590

RECEIVED
BLM AZ STATE OFFICE
2012 AUG 15 PM 3:04
PHOENIX, ARIZONA

**MAINTENANCE FEE PAYMENT FOR MINING CLAIMS
IN LIEU OF LABOR (ASSESSMENT WORK)**

The maintenance fee for the following PLACER CLAIMS in the County of Maricopa, State of Arizona
applies for the assessment year 2014:

SERIAL REG NUMBER	CLAIM NAME	ACRES	PAYMENT DUE BLM	BOOK/PAGE NUMBER	LEGAL OR LOC
AMC100714	YAHOO #4 Marion Burns, et al., claim owner	20	\$140.00	2012-1089980	M 14 T 7 N R 3 W S 20
AMC324198	KING MINING CLAIM #1 Peter Eastman, et al., claim owner	20	\$140.00	2012-1089981	M 14 T 7 N R 3 W S 29
AMC325932	GOLDEN DREAMS #A Peter Eastman, et al., claim owner	40	\$280.00	2012-1089981	M 14 T 7 N R 3 W S 20
AMC333347	DUMB LUCK Jean Wampler, et al., claim owner	40	\$280.00	2012-1089976	M 14 T 7 R 3 S 29
AMC338375	AZ AU #1 Gold Prospectors, et al., claim owner	20	\$140.00	2012-1089979	M 14 T 7 N R 3 W S 29
AMC338376	AZ AU #2 Gold Prospectors, et al., claim owner	20	\$140.00	2012-1089979	M 14 T 7 N R 3 W S 29

\$1120

\$5040

AMC35987	YAHOO #2 Marion Burns, et al., claim owner	20	\$140.00	2012-1089980	M 14 T 7 N R 3 W S 29
AMC390613	GOLD FLATZ 1 Frank Benzsema, et al., claim owner	160	\$1,120.00	2012-057361	M 14 T 4 N R 6 W S 21
AMC390614	GOLD FLATZ 2 Frank Benzsema, et al., claim owner	160	\$1,120.00	2012-057361	M 14 T 4 N R 6 W S 21
AMC406412	VULTURE BAIT Albert Barton, et al., claim owner	160	\$1,120.00	2012-1089975	M 14 T 7 N R 3 W S 21

Total amount due to BLM is \$4,620.00

The following PLACER CLAIMS are located in two counties. The BLM payment information is included in the filing for the County of Yavapai, State of Arizona. The following information is for the benefit of the Recorder of the County of Maricopa, State of Arizona:

SERIAL REG NUMBER	CLAIM NAME	ACRES	PAYMENT DUE BLM	BOOK/PAGE NUMBER	LEGAL OR LOC
AMC348413	ABRACADABRA #1 Thomas Collison, et al., claim owner	160	\$0.00	2012-1089973	M 14 T 8 N R 2 E S 29
AMC348414	ABRACADABRA #2 Greg Bowen, et al., claim owner	160	\$0.00	2012-1089973	M 14 T 8 R 2 E S 20
AMC350143	CALAMITY #1 John Butler, et al., claim owner	160	\$0.00	2012-1089973	M 14 T 8 N R 2 E S 16 & 21
AMC350144	CALAMITY #2 Terry Huff, et al., claim owner	133.37	\$0.00	2012-1089973	M 14 T 8 N R 2 E S 16
AMC350310	CALAMITY #8 Bruce Austin, et al., claim owner	106.67	\$0.00	2012-1089982	M 14 T 8 N R 2 E S 9
AMC350311	CALAMITY #9 Bruce Austin, et al., claim owner	115	\$0.00	2012-1089982	M 14 T 8 N R 2 E S 16

\$3500

I hereby certify under penalty of perjury under the laws of the State of California that the foregoing statements are true and correct.

Brandon Johnson, President
Gold Prospectors Association of America
Agent for Claim Owner

43445 Business Park Drive, Suite 113
Temecula, CA 92590
951-699-4749

Executed this 30 day of July, 2013 at Temecula, California.

Brandon Johnson
Brandon Johnson, President
Gold Prospectors Association of America


Date: 7-30-13

State of California
County of Riverside

Subscribed and sworn to (or affirmed) before me on this 30 day of July, 2013,
by Brandon Johnson, proved to me on the basis of satisfactory evidence to be the person who appeared
before me.

Signature

Amber N. White (Seal)



RECEIVED
NOTARY PUBLIC OFFICE
JUL 30 2013
10 5 10 AM '13

RECORDING REQUESTED BY

Claims Department

WHEN RECORDED MAIL TO:

Gold Prospectors Association of America
43445 Business Park Drive, Suite 113
Temecula, CA 92590

RECEIVED
BLM AZ STATE OFFICE
2ND AUG 15 PM 3:04
PHOENIX, ARIZONA

**MAINTENANCE FEE PAYMENT FOR MINING CLAIMS
IN LIEU OF LABOR (ASSESSMENT WORK)**

The maintenance fee for the following PLACER CLAIMS in the County of Mohave, State of Arizona applies for the assessment year 2014:

SERIAL REG NUMBER	CLAIM NAME	ACRES	PAYMENT DUE BLM	BOOK/PAGE NUMBER	LEGAL OR LOC
AMC327542	BAHDE 10 Chris Bahde, et al., claim owner	160	\$1,120.00	2012-057359	M 14 T 29 N R 18 W S 20
AMC329246	BAHDE 11 Clarence Bahde, et al., claim owner	160	\$1,120.00	2012-057359	M 14 T 29 N R 18 W S 20
AMC329247	BAHDE 12 Clarence Bahde, et al., claim owner	160	\$1,120.00	2012-057359	M 14 T 29 N R 18 W S 30
AMC329248	BAHDE 13 Clarence Bahde, et al., claim owner	160	\$1,120.00	2012-057359	M 14 T 29 N R 18 W S 30
AMC329249	BAHDE 14 Clarence Bahde, et al., claim owner	160	\$1,120.00	2012-057358	M 14 T 29 N R 18 W S 30
AMC330272	BAHDE 17 Clarence Bahde, et al., claim owner	160	\$1,120.00	2012-057358	M 14 T 29 N R 18 W S 2
AMC330273	BAHDE 18 Clarence Bahde, et al., claim owner	160	\$1,120.00	2012-057358	M 14 T 29 N R 18 W S 2

\$ 7,840

\$ 16380

AMC371816	HOPPY 1 Shawn Bender, et al., claim owner	160	\$1,120.00	2012-057360	M 14 T 29 N R 18 W S 26
AMC371817	HOPPY 2 Shawn Bender, et al., claim owner	160	\$1,120.00	2012-057360	M 14 T 29 N R 18 W S 26
AMC371818	HOPPY 3 Shawn Bender, et al., claim owner	160	\$1,120.00	2012-057360	M 14 T 29 N R 18 W S 26
AMC371819	HOPPY 4 Shawn Bender, et al., claim owner	160	\$1,120.00	2012-057360	M 14 T 29 N R 18 W S 26

Total amount due to BLM is \$12,320.00

I hereby certify under penalty of perjury under the laws of the State of California that the foregoing statements are true and correct.

Brandon Johnson, President
Gold Prospectors Association of America
Agent for Claim Owner

43445 Business Park Drive, Suite 113
Temecula, CA 92590
951-699-4749

\$ 44,800

\$ 20,860

RECEIVED
BLM AT PROSPECTOR
2012 JUN 13 PM 4:04
NATIONAL ARCHIVE

Executed this 30 day of July, 2013 at Temecula, California.

30
Brandon Johnson, President
Gold Prospectors Association of America

Date: 7-30-13


State of California
County of Riverside

Subscribed and sworn to (or affirmed) before me on this 30 day of July, 2013,
by Brandon Johnson, proved to me on the basis of satisfactory evidence to be the person who appeared
before me.

Signature

Amber N. White

(Seal)



RECEIVED
DEPT. OF REVENUE
JUL 31 2013
PHOENIX, ARIZONA

RECORDING REQUESTED BY

Claims Department

WHEN RECORDED MAIL TO:

Gold Prospectors Association of America
43445 Business Park Drive, Suite 113
Temecula, CA 92590

RECEIVED
PIMA STATE OFFICE
MAY 15 PM 3:04
PHOENIX, ARIZONA

**MAINTENANCE FEE PAYMENT FOR MINING CLAIMS
IN LIEU OF LABOR (ASSESSMENT WORK)**

The maintenance fee for the following PLACER CLAIMS in the County of Pima, State of Arizona applies for the assessment year 2014:

SERIAL REG NUMBER	CLAIM NAME	ACRES	PAYMENT DUE BLM	BOOK/PAGE NUMBER	LEGAL OR LOC
AMC331449	FRIENDSHIP Doreen Howard, et al., claim owner	160	\$1,120.00	20123320973	M 14 T 19 S R 16 E S 28
AMC332360	R DOUBLE J Beverly Podraza, et al., claim owner	70	\$560.00	20123320970	M 14 T 19 S R 15 E S 25
AMC333387	GOLDEN TATTOO Caroleann Black, et al., claim owner	160	\$1,120.00	20123320971	M 14 T 19 S R 15 E S 26
AMC333855	LUCKY STRIKE Beverly Podraza, et al., claim owner	160	\$1,120.00	20123320967	M 14 T 19 S R 15 E S 26
AMC335768	FANTASTIC Doreen Howard, et al., claim owner	160	\$1,120.00	20123320968	M 14 T 19 S R 15 E S 36
AMC342811	POLARIS Louie Gasca, et al., claim owner	60	\$420.00	20123320969	M 14 T 20 S R 10 E S 32 T 21 S R 10 E S 4 & 5

\$ 5,460

\$ 26,320

AMC344407	WANDERING STAR Ed Bonnell, et al., claim owner	160	\$1,120.00	20123320975	M 14 T 21 S R 10 E S 8
AMC344626	LUCKY 13 Alyson Johnson, et al., claim owner	160	\$1,120.00	20123320974	M 21 T 24 N R 9 E S 32
AMC353613	MAYBE, MAYBE NOT Richard Conway, et al., claim owner	160	\$1,120.00	20123320972	M 14 T 19 S R 16 E S 28
AMC353614	WET ROCK Kathy Homan, et al., claim owner	160	\$1,120.00	20123320976	M 14 T 21 S R 10 E S 17
AMC411286	QUAD C Charles Colvin, et al., claim owner	60	\$420.00	None	M 14 T 19 S R 15 E S 23 & 26
AMC420267	HERCULES Louie Gasca, et al., claim owner	58	\$420.00	20123320969	M 14 T 20 S R 10 E S 31

Total amount due to BLM is \$10,780.00

\$5320

I hereby certify under penalty of perjury under the laws of the State of California that the foregoing statements are true and correct.

Brandon Johnson, President
Gold Prospectors Association of America
Agent for Claim Owner

43445 Business Park Drive, Suite 113
Temecula, CA 92590
951-699-4749

RECEIVED
BUREAU OF LAND MANAGEMENT
U.S. DEPARTMENT OF THE INTERIOR
MAY 17 2011

\$31,640

Executed this 30 day of July, 2013 at Temecula, California.

Brandon Johnson

Brandon Johnson, President
Gold Prospectors Association of America

Date: 7-30-13


State of California
County of Riverside

Subscribed and sworn to (or affirmed) before me on this 30th day of July, 2013,
by Brandon Johnson, proved to me on the basis of satisfactory evidence to be the person who appeared
before me.

Signature

Amber N. White

(Seal)



RECEIVED
FEDERAL BUREAU OF INVESTIGATION
U.S. DEPARTMENT OF JUSTICE
JUL 30 10 31 AM '13
PHOENIX, ARIZONA

RECORDING REQUESTED BY

Claims Department

WHEN RECORDED MAIL TO:

Gold Prospectors Association of America
43445 Business Park Drive, Suite 113
Temecula, CA 92590

RECEIVED
BLM AZ STATE OFFICE
2012 APR 15 PM 3:04
PHOENIX, ARIZONA

**MAINTENANCE FEE PAYMENT FOR MINING CLAIMS
IN LIEU OF LABOR (ASSESSMENT WORK)**

The maintenance fee for the following PLACER CLAIMS in the County of Pinal, State of Arizona applies for the assessment year 2014:

SERIAL REG NUMBER	CLAIM NAME	ACRES	PAYMENT DUE BLM	BOOK/PAGE NUMBER	LEGAL OR LOC
AMC372539	OUTBACK GOLD #4 Jeffrey Arnold, et al., claim owner	160	\$1,120.00	None	M 14 T 1 S R 11 E S 16

Total amount due to BLM is \$1,120.00

I hereby certify under penalty of perjury under the laws of the State of California that the foregoing statements are true and correct.

Brandon Johnson, President
Gold Prospectors Association of America
Agent for Claim Owner

43445 Business Park Drive, Suite 113
Temecula, CA 92590
951-699-4749

\$32,760

Executed this 30 day of July, 2013 at Temecula, California.


Brandon Johnson
Brandon Johnson, President
Gold Prospectors Association of America

Date: 7-30-13

State of California
County of Riverside

Subscribed and sworn to (or affirmed) before me on this 30th day of July, 2013,
by Brandon Johnson, proved to me on the basis of satisfactory evidence to be the person who appeared
before me.

Signature Amber N. White (Seal)



RECEIVED
PLM & NOTARY OFFICE
JUL 31 2013
TEMECULA, ARIZONA

RECORDING REQUESTED BY

Claims Department

WHEN RECORDED MAIL TO:

Gold Prospectors Association of America
 43445 Business Park Drive, Suite 113
 Temecula, CA 92590

RECEIVED
 BLM FIELD OFFICE
 PHOENIX, ARIZONA
 2012 AUG 15 PM 3:05

**MAINTENANCE FEE PAYMENT FOR MINING CLAIMS
 IN LIEU OF LABOR (ASSESSMENT WORK)**

The maintenance fee for the following LODE CLAIMS in the County of Yavapai, State of Arizona applies for the assessment year 2014:

SERIAL REG NUMBER	CLAIM NAME	ACRES	PAYMENT DUE BLM	BOOK/PAGE NUMBER	LEGAL OR LOC
AMC304305	PICKEM UP I Orlando Carroccia, et al., claim owner	20.66	\$140.00	2012-0064663	M 14 T 10 N R 5 W S 24
AMC304306	PICKEM UP II Orlando Carroccia, et al., claim owner	20.66	\$140.00	2012-0064663	M 14 T 10 N R 5 W S 24
AMC304307	PICKEM UP III Orlando Carroccia, et al., claim owner	20.66	\$140.00	2012-0064663	M 14 T 10 N R 5 W S 24

The maintenance fee for the following PLACER CLAIMS in the County of Yavapai, State of Arizona applies for the assessment year 2014:

SERIAL REG NUMBER	CLAIM NAME	ACRES	PAYMENT DUE BLM	BOOK/PAGE NUMBER	LEGAL OR LOC
AMC190993	LOST DUTCHMAN Doug Edwards, et al., claim owner	120	\$840.00	2012-0064661	M 14 T 10 N R 5 W S 25 & 36
AMC343903	DOUBLE J. J. Jacqueline Lew, et al., claim owner	160	\$1,120.00	2012-0064666	M 14 T 13 N R 1 E S 28
AMC343904	SOLDIER BOY Jacqueline Lew, et al., claim owner	160	\$1,120.00	2012-0064691	M 14 T 13 N R 1 E S 29

1 \$3,500

\$36,260

AMC348177	PICKEM UP AGAIN Orlando Carroccia, et al., claim owner	40	\$280.00	2012-0064663	M 14 T 10 N R 5 W S 24
AMC348413	ABRACADABRA #1 Thomas Collison, et al., claim owner	160	\$1,120.00	2012-0064689	M 14 T 8 N R 2 E S 29
AMC348414	ABRACADABRA #2 Greg Bowen, et al., claim owner	160	\$1,120.00	2012-0064689	M 14 T 8 N R 2 E S 20
AMC348415	ABRACADABRA #3 John Albanese, et al., claim owner	160	\$1,120.00	2012-0064689	M 14 T 8 N R 2 E S 20
AMC348416	ABRACADABRA #4 Thomas Collison, et al., claim owner	160	\$1,120.00	2012-0064689	M 14 T 8 N R 2 E S 20
AMC350128	ABRACADABRA #5 Terry Huff, et al., claim owner	160	\$1,120.00	2012-0064690	M 14 T 8 N R 2 E S 17
AMC350130	ABRACADABRA #7 Terry Huff, et al., claim owner	160	\$1,120.00	2012-0064692	M 14 T 8 N R 2 E S 18
AMC350140	ABRACADABRA #19 Mary Briggs, et al., claim owner	160	\$1,120.00	2012-0064677	M 14 T 9 N R 20 E S 30
AMC350141	ABRACADABRA #20 John Butler, et al., claim owner	160	\$1,120.00	2012-0064693	M 14 T 9 N R 2 E S 29
AMC350143	CALAMITY #1 John Butler, et al., claim owner	160	\$1,120.00	2012-1089977	M 14 T 8 N R 2 E S 16 & 21
AMC350144	CALAMITY #2 Terry Huff, et al., claim owner	133.37	\$980.00	2012-1089978	M 14 T 8 N R 2 E S 16
AMC350310	CALAMITY #8 Bruce Austin, et al., claim owner	106.67	\$840.00	2012-1089982	M 14 T 8 N R 2 E S 9

*Dont
Enter*

RECEIVED
PLAZA STATE OFFICE
PHOENIX, ARIZONA

\$2100
\$10080
\$12,180

\$48,440

AMC350311	CALAMITY #9 Bruce Austin, et al., claim owner	115	\$840.00	2012-1089982	M 14 T 8 N R 2 E S 16
AMC355490	GOLDEN GOBBLER John Koho, et al., claim owner	41.20	\$420.00	2012-0064688	M 14 T 11 N R 1 E S 23
AMC373840	LITTLE PICKER Paul Clark, et al., claim owner	160	\$1,120.00	2012-0064669	M 14 T 9 N R 5 W S 35
AMC373841	GREEN GREASE William Eason, et al., claim owner	160	\$1,120.00	2012-0064684	M 14 T 9 N R 5 W S 34
AMC373842	CAT CLAW William Eason, et al., claim owner	160	\$1,120.00	2012-0064683	M 14 T 9 N R 5 W S 34
AMC373843	OLY POP Paul Clark, et al., claim owner	160	\$1,120.00	2012-0064662	M 14 T 9 N R 5 W S 34
AMC373844	SARAH P Paul Clark, et al., claim owner	160	\$1,120.00	2012-0064660	M 14 T 9 N R 5 W S 35
AMC373845	DESERT PANNER Charles Dougan, et al., claim owner	160	\$1,120.00	2012-0064685	M 14 T 9 N R 5 W S 35
AMC373846	BAKER INN Charles Dougan, et al., claim owner	160	\$1,120.00	2012-0064665	M 14 T 9 N R 5 W S 35
AMC373847	THE STRUT William Eason, et al., claim owner	160	\$1,120.00	2012-0064674	M 14 T 9 N R 5 W S 34

Total amount due to BLM is \$25,900.00

\$ 8960
1260
\$ 10220

I hereby certify under penalty of perjury under the laws of the State of California that the foregoing statements are true and correct.

Brandon Johnson, President
Gold Prospectors Association of America
Agent for Claim Owner

43445 Business Park Drive, Suite 113
Temecula, CA 92590
951-699-4749

\$58,660

Executed this 30 day of July, 2013 at Temecula, California.

308
Brandon Johnson, President
Gold Prospectors Association of America

Date: 7-30-13


State of California
County of Riverside

Subscribed and sworn to (or affirmed) before me on this 30th day of July, 2013,
by Brandon Johnson, proved to me on the basis of satisfactory evidence to be the person who appeared
before me.

Signature

Amber N. White

(Seal)



RECEIVED
JUL 30 11 51 AM '13
PHOENIX, ARIZONA

United States Department of the Interior

Bureau of Land Management

LANDS/RECREATION & PLANNING

ONE N CENTRAL AVE

PHOENIX, AZ 85004 -2203

Phone: 602-417-9200



Receipt

No:

2856913

Transaction #: 2942734

Date of Transaction: 08/16/2013

CUSTOMER:

GOLD PROSPECTORS ASSOCIATION OF AMERICA
43445 BUSINESS PARK DR
STE 113
TEMECULA, CA 92590-3669 US

LINE #	QTY	DESCRIPTION	REMARKS	UNIT PRICE	TOTAL
1	1.00	LOCATABLE MINERALS / MINING CLAIMS-NOT NEW-UNADJUD, ONE AUTH NO. ONLY / MINING CLAIM MONEY RECEIVED CASES: AMC318388/\$58660.00	MAINT 2014/419	- n/a -	58660.00
TOTAL:					\$58,660.00

PAYMENT INFORMATION			
1	AMOUNT:	58660.00	POSTMARKED: 08/13/2013
	TYPE:	CHECK	RECEIVED: 08/15/2013
	CHECK NO:	40299	
	NAME:	GOLD PROSPECTORS ASSOCIATION OF AMERICA 43445 BUSINESS PARK DR STE 113 TEMECULA CA 92590-3669 US	


REMARKS

This receipt was generated by the automated BLM Collections and Billing System and is a paper representation of a portion of the official electronic record contained therein.

Please use enclosed
envelope to mail
receipt.

Thank You.

Brittany Wilson



Write special ltr
explaining the
disbursement of refund
& why refunds, i.e.
overpayment b/c of
acreage discrepancy.

ENTERED IN COMPUTER

RZ 8-23-12

35987
100714
325932
324198
344407
352316
302602
190993
338375
344626
327542
329246
330272
331449
333855
332360
335768
333387
335192
343904
337776
338212
374071
348413
350128
350282
350330
350285
350309
318385
353613
333347
353929
297242
355490
348177
304305
342810
364805
373840
371816
395798
390613
399153
337791
406307
415621
406412

Authorized Date 10/17/2012

Instructions to Accounts

AZ BLM REFUND \$1590 TO GOLD PROSPECTORS
ASSOCIATION FOR OVERPAYMENT OF MAINTENANCE FEES
ON AMC350144, AMC406307, AND AMC342810.
RECEIPT#2635544. RE.

Login ID 4105

Entry Date 10/17/2012

Total Amount \$1,590.00

CUSTOMER NAME	RECEIPT NO.	AMOUNT	AMC NO. OR AMC TO AMC	PURPOSE: AMC TO AMC TRANSFERS REFUNDS, ETC. W/justificat'n	MAINT,POL, NOI TRF,AMEND ,ETC.	Date entered in CBS
Charles Byrd	2649723	\$700	AMC394896 AMC396254 AMC396448 AMC396772 AMC396773	Refund- Filed waiver in lieu initial maint. Fee (opt by law)	Maint Fee	Entered- 9/5/2012; Refund- 10/21/12
Timothy Schoder	2622198	\$280	AMC399869 AMC399961	Refund- Filed waiver in lieu initial maint. Fee (opt by law)	Maint Fee	Entered- 8/3/2012; Refund- 10/21/12
Michael Patrick Cone Credit Card	2604898	\$280	AMC371067 AMC390146	Refund- Filed waiver in lieu initial maint. Fee (opt by law)	Maint Fee	Entered- 7/9/2012; Refund- 10/21/12
Jerald D. McKim Credit Card	2634463	\$140	AMC330221	Refund- Filed waiver in lieu initial maint. Fee (opt by law)	Maint Fee	Entered- 8/20/2012; Refund- 10/21/12
Norman Montgomery	2634597	\$1400	AMC414304-309 AMC400019-022	Dupl payment- Maint. Fee	Maint Fee	Entered- 8/15/2012; Refund- 10/21/12
Norman Montgomery	2634609	\$280	AMC414310 AMC414311	Dupl payment- Maint. Fee	Maint Fee	Entered- 8/15/2012; Refund- 10/21/12
Brandon Johnson Credit Card	2631431	\$290	AMC338212 AMC350144(\$90)	Overpayment- Maint. fee	Maint Fee	Entered- 8/15/2012; Refund- 10/21/12
Gold Prospectors Association	2635544	\$1590	AMC406307 AMC342810 AMC350144(\$50)	Overpayment- Maint. fee	Maint Fee	Entered- 8/21/2012; Refund- 10/21/12

Date Requested

October 17, 2012

TRANSFER-REVERSAL REQUESTS

NOTE: if credit card, then put reason in Column 6

\$1120
15

11200
5600
16800

\$49,990 - Receipt 2631431

\$49,560

\$ 440 overpaid

~~49900~~

17080

\$35,330

Receipt 2635544

11200
2240
13

1400

2800

1120

3920

8840

17080

Actually Owed :

\$49,700

\$32,860

\$82,560

1580

Paid :

49,990

35,330

\$85,320

85,320

82,560

2,760


overpaid	\$200	on	338212
overpaid	\$140	on	350144
overpaid	\$700	on	342810
overpaid	\$840	on	406307
	\$1880		

342810/406307/350144	\$1590	2635544
338212/350144	\$290	2631431

Please use enclosed
envelope to mail
receipt.

Thank You.

Brittany Wilson



ENTERED IN COMPUTER

RZ 8-23-12

35987
100714
325932
324198
344407
352316
302602
190993
338375
344626
327542
329246
330272
331449
333855
332360
335768
333387
335192
343904
337776
338212
374071
348413
350128
350282
350330
350285
350309
318385
353613
333347
353929
297242
355490
348177
304305
342810
364805
373840
371816
395798
390613
399153
337791
406307
415621
406412

Houston, Annabell

To: Brittany McLeod
Subject: RE: Gold Prospectors Association of America Claims

Brittany,

The charge will be \$49,990.00 since our system will not let us charge anything that is \$49,999.00. The balance is \$35,330.00.

I will mail original documents and receipt in the envelope provided.

Regards,

Annabell Houston
Accounting Technician, CBS Core Team Lead Information Access Center AZ State Office – Bureau of Land Management
1 North Central Ave, Suite 800
Phoenix, AZ. 85004-4427
Tel.: 602-417-9562
Fax: 602-417-9556

-----Original Message-----

From: Brittany McLeod [<mailto:bwilson@goldprospectors.org>]
Sent: Wednesday, August 15, 2012 2:05 PM
To: Houston, Annabell
Subject: Gold Prospectors Association of America Claims

Anabelle,

Please charge the card that you have authorization for in the amount of \$49,999.00 for the claims on the list that I mailed. I will mail out a check today for the remaining balance. Please contact me if you have any challenges or questions. Also, if you could mail me or fax me a receipt it would be greatly appreciated.

fax # 951-699-4062

Brittany Wilson
GPAA
Executive Assistant to Brandon Johnson
951-699-4749 x176
bwilson@goldprospectors.org

ARIZONA

BLM FILING FOR YEAR

RECEIVED
BLM AZ STATE OFFICE

2013

CLAIM NAME

AMC#

CLAIM OWNER

Acres

Amount

1	Yahoo #2	35987	William Cimino, et al	20	\$ 140.00
2	Yahoo #4	100714	P.O. Box 416 Morristown, AZ 85342	20	\$ 140.00
3	Golden Dreams #A	325932	John Simpson, et al	40	\$ 280.00
4	#1 King Mining	324198	18230 N. 32 Lane Phoenix, AZ 85023	20	\$ 140.00
5	Wandering Star	344407	Scott Homan, et al 9492 E. Caldwell Drive Tucson, Az. 85747	160	\$ 1,120.00
6	PC 2	352316	Tom Tierney, et al	40	\$ 280.00
7	Big Four #1	302602	P.O. Box 1415	20	\$ 140.00
8	Big Four #2	302603	Sierra Vista, AZ 85636	20	\$ 140.00
9	Big Four #3	302604		20	\$ 140.00
10	Lost Dutchman	190993	Lost Dutchman Mining Assn. 43445 Business Park Dr #113 Temecula, CA 92590	120	\$ 840.00
11	Az Au #1	338375	Gold Prospectors Assn of America	20	\$ 140.00
12	Az Au #2	338376	P.O. Box 891509 Temecula, CA 92589-1509	20	\$ 140.00
13	Lucky 13	344626	Bob Wilke, et al 8711 W Sierra Vista Drive Glendale, AZ 85305	160	\$ 1,120.00

NO. OF CLAIMS 101
AMOUNT \$49,999.00
RECEIPT NO. 261431
INIT. [Signature]
** BLM-ASO **

\$4,960

4480
4760

ARIZONA**BLM FILING FOR YEAR**RECEIVED
BLM AZ STATE OFFICE**2013**

\$4760

<u>CLAIM NAME</u>	<u>AMC#</u>	<u>CLAIM OWNER</u>	<u>2012 AUG 14 P 200</u> <u>Acres</u>	<u>Amount</u>
14 Bahde #10	327542	Clarence Bahde, et al	160	\$ 1,120.00
15 Bahde #11	329246	306 Lakeview	160	\$ 1,120.00
16 Bahde #12	329247	Boulder City, NV 89005	160	\$ 1,120.00
17 Bahde #13	329248		160	\$ 1,120.00
18 Bahde #14	329249		160	\$ 1,120.00
19 Bahde #17	330272		160	\$ 1,120.00
20 Bahde #18	330273		160	\$ 1,120.00
21 Friendship	331449	John Reddoch, et al	160	\$ 1,120.00
22 Lucky Strike	333855	3237 E Holliday Street	160	\$ 1,120.00
23 R Double J	332360	Tucson, AZ 85706	70	\$ 560.00
24 Fantastic	335768		160	\$ 1,120.00
25 Golden Tattoo	333387	Jeff Fuhrmann, et al P.O Box 3357 Camp Verde, AZ 86322	160	\$ 1,120.00
26 Firehouse	335192	James D. Riddenhour, Sr, et al	80	\$ 560.00
27 Soldier Boy	343903	3914 N. Hawes	160	\$ 1,120.00
28 Double JJ	343904	Mesa, AZ 85207	160	\$ 1,120.00
29 Gorbert Association	337776	Gordon Howcroft, et al 19542 Apache Road Bend, OR 97702	160	\$ 1,120.00
30 Think it Has	338212	Gilbert Binns, et al Box 9000-1578 Quartzsite, AZ 85346	40	\$ 480.00 280

\$17,280
total = \$22,240 21840

ARIZONA

BLM FILING FOR YEAR

RECEIVED
BLM AZ STATE OFFICE

2013

CLAIM NAME**AMC#****CLAIM OWNER****Acres****Amount**

31	Beau Star	374071	Ken Rucker, et al 43445 Business Park Drive Temecula, CA 92590	20.66	\$ 140.00
32	Abracadabra 1	348413	Kent Reed, et al	160	\$ 1,120.00
33	Abracadabra 2	348414	3426 W. Glen Rosa	160	\$ 1,120.00
34	Abracadabra 3	348415	Phoenix, AZ. 85023	160	\$ 1,120.00
35	Abracadabra 4	348416		160	\$ 1,120.00
✓ 36	Abracadabra 5	350128	Alaric M Woodward, et al	160	\$ 1,120.00
✓ 37	Abracadabra 6	350129	2644 W. San Miguel Phoenix, AZ. 85017	160	\$ 1,120.00
✓ 38	Abracadabra 7	350130	John Albanese, et al 3856 W. Country Gables Dr. Phoenix, AZ. 85027	160	\$ 1,120.00
39	Abracadabra 9	350282	George James, et al 8569 E. Modlock Dr. Glendale, AZ. 85305	160	\$ 1,120.00
✓ 40	Abracadabra 10	350131	Mary Briggs, et al 2139 W. Elm Phoenix, Az. 85015	160	\$ 1,120.00

over

\$ 10,220

total = \$ 32,060

32,060

↓
~~\$22,040~~
21,840

ARIZONA

BLM FILING FOR YEAR

RECEIVED
BLMAZ STATE OFFICE

2013

~~\$32,260~~
\$32,060

<u>CLAIM NAME</u>	<u>AMC#</u>	<u>CLAIM OWNER</u>	<u>2012 AUG 14 P 2:00</u>	<u>Acres</u>	<u>Amount</u>
✓41 Abracadabra 11	350132	George James, et al 8569 E. Modlock Dr. Glendale, AZ. 85305	PHOENIX, ARIZONA	160	\$ 1,120.00
✓42 Abracadabra 12	350133	Mary Briggs, et al 2139 W. Elm Phoenix, AZ. 85015		160	\$ 1,120.00
✓43 Abracadabra 13	350134	John Abanese, et al		160	\$ 1,120.00
✓44 Abracadabra 14	350135	3856 W. Country Gables		160	\$ 1,120.00
✓45 Abracadabra 15	350136	Phoenix, AZ. 85023		160	\$ 1,120.00
✓46 Abracadabra 16	350137	Mary Briggs, et al		160	\$ 1,120.00
✓47 Abracadabra 17	350138	2139 W Elm Phoenix, AZ. 85015		160	\$ 1,120.00
✓48 Abracadabra 18	350139	Chris Zollinger, et al 18812 N. 19 th Dr. Phoenix, AZ. 85027		160	\$ 1,120.00
✓49 Abracadabra 19	350140	Mary Briggs, et al 2139 W. Elm Phoenix, AZ. 85015		160	\$ 1,120.00
50 Abracadabra 20	350141	Chris Zollinger, et al 18812 N. 19 th Dr. Phoenix, AZ. 85027		160	\$ 1,120.00

\$ 12,200

43,260

total = \$ ~~12,200~~
12,200

ARIZONA

BLM FILING FOR YEAR

RECEIVED
BLMAZ STATE OFFICE

~~\$43,460~~
\$43,460
\$43,260

2013

2012 AUG 14 P 2:00

PHOENIX, ARIZONA

CLAIM NAME

AMC#

CLAIM OWNER

Acres

Amount

✓ 51	Abracadabra 21	350142	Ron Irvine, et al 7108 W. Mulberry Phoenix, AZ. 85033	160	\$ 1,120.00
✓ 52	Bonanza 1	350330	Ron Irvine, et al 7108 W. Irvine Phoenix, AZ. 85033	160	\$ 1,120.00
✓ 53	Calamity 1	350143	Jeanne B. Spinella, et al 1747 E. Northern Ave. #150 Phoenix, AZ. 85020	160	\$ 1,120.00
✓ 54	Calamity 2	350144	Terry Huff, et al 15860 N. 61 st St. Scottsdale, AZ. 85254	133.4	\$ 1,120.00
✓ 55	Calamity 3	350285	Ron Irvine, et al	160	\$ 1,120.00
✓ 56	Calamity 4	350286	7108 W. Irvine	160	\$ 1,120.00
✓ 57	Calamity 5	350309	Phoenix, AZ. 85033	80	\$ 560.00
✓ 58	Calamity 8	350310	Bruce Austin, et al	106.7	\$ 840.00
✓ 59	Calamity 9	350311	1714 W. Stottler Dr. Chandler, AZ. 85224	115	\$ 840.00

~~44,580~~
44,380

~~46~~
45,700
45,500

46,820
46,620

47,800
47,600

48,920 48,720

49,560
49,760

Receipt #
2631431

\$ 8,820

~~\$ 53,480~~

527 780

2635544

ARIZONA

BLM FILING FOR YEAR

RECEIVED
BLM AZ STATE OFFICE

2013

~~\$53,480~~
\$52,280

<u>CLAIM NAME</u>	<u>AMC#</u>	<u>CLAIM OWNER</u>	<u>2012 AUG 14</u>	<u>Acres</u>	<u>Amount</u>
60 OHMI #23	318388	Richard & Cora Moore, et al 1613 E. Portola Ave. Santa Ana, CA 92701	PHOENIX, ARIZONA	30	\$ 280.00
61 Maybe, Maybe Not	353613	Richard E Conway, et al 3330 E. 1 st St. Tucson, AZ. 85711		160	\$ 1,120.00
62 Wet Rock	353614	Kathy Homan, et al 9492 E. Caldwell DR. Tucson, AZ. 85747		160	\$ 1,120.00
63 DumbLuck	333347	Woody Wampler, et al 956 Greenbriar Cr. Mesa, AZ. 85201		40	\$ 280.00
64 Bull Tales	353929	Bud Riley, et al 8228 E. Cypress ST. Scottsdale, AZ. 85257		20	\$ 140.00
65 Mighty Find	297243	Steve Short, et al		44.44	\$ 420.00
66 Square Bear	297244	14641 N 90th Lane		37.61	\$ 280.00
67 Little Richer	297245	Peoria, AZ 85381		22.31	\$ 280.00
68 Golden Gobbler	355490	Bud Riley, et al 8228 E. Cypress ST. Scottsdale, AZ. 85257		41.2	\$ 420.00

earned by
R-
H-631431
\$49,900

\$ 4,340
\$56,620
~~\$87,520~~

ARIZONA

BLM FILING FOR YEAR

RECEIVED
BLMAZ STATE OFFICE~~\$51,820~~
\$56,620

2013

CLAIM NAME**AMC#****CLAIM OWNER**

2012 AUG 14 P 2

Acres**Amount**

24

69	Pickem up Again	348177	Ernest L. Leschner, et al	40	\$ 280.00
70	Pickem up 1	304305	48820 N US HWY 60	20.66	\$ 140.00
71	Pickem up 2	304306	Morristown, AZ 85342	20.66	\$ 140.00
72	Pickem up 3	304307		20.66	\$ 140.00

73	Polaris	342811	Paul Neff, et al HC 70 Box 5471 Sahuarita, AZ. 85629	59.7	\$ 420.00 1120
----	---------	--------	--	------	----------------

74	Hercules	342810	Paul Neff, et al HC 70 Box 5471 Sahuarita, AZ. 85629	160	\$ 1,120.00 1540
----	----------	--------	--	-----	------------------

75	Flat Foot	364805	Dwayne Farmer, et al 5915 Colorada River RD. Blythe, CA. 92225	160	\$ 1,120.00 1120
----	-----------	--------	--	-----	------------------

76	Little Picker	373840	G.P.A.A.	160	\$ 1,120.00
77	Green Grease	373841	Ken Rucker, et al	160	\$ 1,120.00
78	Cat Claw	373842	43445 Business Park Dr #113	160	\$ 1,120.00
79	Oly Pop	373843	Temecula, CA 92590	160	\$ 1,120.00
80	Sarah P	373844		160	\$ 1,120.00
81	Desert Panner	373845		160	\$ 1,120.00
82	Baker Inn	373846		160	\$ 1,120.00
83	The Strut	373847		160	\$ 1,120.00

\$12,320

\$68,940

~~\$70,140~~-check areas
CR2K = 57.8

\$1,960 12,740

ARIZONA**BLM FILING FOR YEAR**~~\$70,140~~

\$68,940

2013

RECEIVED
BLM AZ STATE OFFICE

2012 AUG 14 P 2:01

Acres Amount

24

84	Hoppy 1	371816	Frank J. Moore, et al	160	\$1,120.00
85	Hoppy 2	371817	3685 W Maulding AVE	160	\$1,120.00
86	Hoppy 3	371818	Las Vegas, NV 89139	160	\$1,120.00
87	Hoppy 4	371819		160	\$1,120.00

88	C-JEM	395798	James Ebel, et al 14306 Williamsburg St Riverview, MI 48193	20.66	\$ 140.00
----	-------	--------	---	-------	-----------

89	Gold Flatz #1	390613	Brent Gould, et al	160	\$1,120.00
90	Gold Flatz #2	390614	17200 West Bell Rd Surprise, AZ 85374	160	\$1,120.00

91	SURE FIND	399153	Steve Short, et al	20	\$ 140.00
92	YB WORKIN	399154	14641 N 90th Lane	20	\$ 140.00
93	VENTURE II	337791	Peoria, AZ 85381	20	\$ 140.00

94	EDS Dirt	406307	Ed Severance, et al 201 Vallejo Ave Las Vegas, NV 89110	160	\$1,120.00
----	----------	--------	---	-----	------------

verified in case
as 40 acres
RE 10-17

95	CONGRESS GOLD #1	415621	Brandon Johnson, et al	160	\$1,120.00
96	CONGRESS GOLD #2	415622	43445 Business Park Drive Ste 113	160	\$1,120.00
97	CONGRESS GOLD #3	415623	Temecula, CA 92590	160	\$1,120.00
98	CONGRESS GOLD #4	415624		160	\$1,120.00
99	CONGRESS GOLD #5	415625		160	\$1,120.00
100	CONGRESS GOLD #6	415626		160	\$1,120.00

13,480
\$2,280

15,120
\$4,060

~~\$68,940~~

ARIZONA

BLM FILING FOR YEAR

RECEIVED
BLMAZ STATE OFFICE

2013

CLAIM NAME

AMC#

CLAIM OWNER

2012 AUG 14 P 2:01

Acres

Amount

101	Vulture Bait	406412	Albert L Barton, et al 1505 N La Fresa Dr Goodyear, AZ 85338	160	\$ 1,120.00
-----	--------------	--------	--	-----	-------------

Total Acres 11883.6
Total Amount Submitted \$85,320.00
Pay By Credit Card. Authorization Form Attached

By:
Gold Prospectors Association of America
43445 Business Park Dr #113
Temecula, CA 92590
800-551-9707 Walt Eason / Blake Harmon

thought to owe: \$85,180

84060
1120
85180
85380

#662

85180

85180

#

85320
85180
140

101
140
140
40

54
19
11883
20
100
180
33

United States Department of the Interior
Bureau of Land Management
LANDS/RECREATION & PLANNING
ONE N CENTRAL AVE
PHOENIX, AZ 85004 -2203
Phone: 602-417-9200

Receipt

No: 2631431

Transaction #: 2711921

Date of Transaction: 08/15/2012

CUSTOMER:

GOLD PROSPECTORS ASSOCIATION
PO BOX 891509
TEMECULA, CA 92589-1509 US

LINE #	QTY	DESCRIPTION	REMARKS	UNIT PRICE	TOTAL
1	1.00	LOCATABLE MINERALS / MINING CLAIMS-NOT NEW-UNADJUD, ONE AUTH NO. ONLY / MINING CLAIM MONEY RECEIVED CASES: AMC35987/\$49990.00	MAINT FEE PYMNT (101) 2013	- n/a -	49990.00
TOTAL:					\$49,990.00

PAYMENT INFORMATION

NOTE: Items will appear on credit card statement as "Bureau of Land Mgmt CO".

1	AMOUNT:	49990.00	POSTMARKED:	N/A
	TYPE:	CREDIT CARD	RECEIVED:	08/15/2012
	NAME:	JOHNSON, BRANDON PO BOX 891509 TEMECULA CA 92589-1509 US		
	CARD NO:	XXXXXXXXXXXX6575	AUTH CODE:	61516G
	NAME ON CARD:	BRANDON JOHNSON		
	EXPIRES:	03/2014		
	SIGNATURE:			

REMARKS

This receipt was generated by the automated BLM Collections and Billing System and is a paper representation of a portion of the official electronic record contained therein.

\$290 refund authorized
for maint fee ^{over} paid on
AMC 350144 (\$90)* and AMC 338212 (\$200)
RE 10-17-12

*remainder of overpayment refunded to receipt # 2635544

$$\begin{array}{r}
 140 \overline{) 49990} \quad 357 \quad 10 \\
 \underline{420} \\
 799 \\
 \underline{700} \\
 990 \\
 \underline{880} \\
 110
 \end{array}$$

United States Department of the Interior
Bureau of Land Management
 LANDS/RECREATION & PLANNING
 ONE N CENTRAL AVE
 PHOENIX, AZ 85004 -2203
 Phone: 602-417-9200

Receipt

No: 2635544

Transaction #: 2716114	
Date of Transaction: 08/21/2012	
CUSTOMER:	
GOLD PROSPECTORS ASSOCIATION PO BOX 891509 TEMECULA, CA 92589-1509 US	

LINE #	QTY	DESCRIPTION	REMARKS	UNIT PRICE	TOTAL
1	1.00	LOCATABLE MINERALS / MINING CLAIMS-NOT NEW-UNADJUD, ONE AUTH NO. ONLY / MINING CLAIM MONEY RECEIVED CASES: AMC35987/\$35330.00	MAINT FEE PYMNT (101) 2013	- n/a -	35330.00
TOTAL:					\$35,330.00

PAYMENT INFORMATION			
1	AMOUNT:	35330.00	POSTMARKED: N/A
	TYPE:	CHECK	RECEIVED: 08/20/2012
	CHECK NO:	38973	
	NAME:	GOLD PROSPECTORS ASSOCIATION 43445 BUSINESS PARK CTR #113 TEMECULA CA 92590 US	

REMARKS

This receipt was generated by the automated BLM Collections and Billing System and is a paper representation of a portion of the official electronic record contained therein.

\$1590 refund authorized

for maint fees overpaid on

AMC 342810 (\$700), AMC 406307 (\$840)

*2 AMC 350144 (\$50)**

252
35330
140 *280*
233
700
330
200
20

** remainder of overpayment refunded to*



Gold Prospectors Association of America

P.O. Box 891509 Temecula, CA 92589 (951) 699-4749

August 16, 2012

Enclosed you will find a check in the amount of \$35,330.00 to be put towards the remaining balance of the claims to be paid by the Gold Prospectors Association of America.

If you have any questions or concerns regarding payment or the claims listed, please do not hesitate to call me directly.

Have a great day.

Brittany Wilson

GPAA Executive Assistant

951-699-4749 x176

RECEIVED
BLM AZ STATE OFFICE
2012 AUG 20 P 2:16
PHOENIX, ARIZONA

2nd pmt - Find paperwork

Red entered

\$1590 left

NO. OF CLAIMS 101
AMOUNT \$35,330.00
RECEIPT NO. 2635544
NIT. CASH

** BLM-ASO **

ARIZONA**BLM FILING FOR YEAR**RECEIVED
BLM AZ STATE OFFICE**2013**

2012 AUG 20 P 2:17

CLAIM NAME**AMC#****CLAIM OWNER****Acres****Amount**

PHOENIX, ARIZONA

1	Yahoo #2	35987	William Cimino, et al	20	\$ 140.00
2	Yahoo #4	100714	P.O. Box 416 Morristown, AZ 85342	20	\$ 140.00
3	Golden Dreams #A	325932	John Simpson, et al	40	\$ 280.00
4	#1 King Mining	324198	18230 N. 32 Lane Phoenix, AZ 85023	20	\$ 140.00
5	Wandering Star	344407	Scott Homan, et al 9492 E. Caldwell Drive Tucson, Az. 85747	160	\$ 1,120.00
6	PC 2	352316	Tom Tierney, et al	40	\$ 280.00
7	Big Four #1	302602	P.O. Box 1415	20	\$ 140.00
8	Big Four #2	302603	Sierra Vista, AZ 85636	20	\$ 140.00
9	Big Four #3	302604		20	\$ 140.00
10	Lost Dutchman	190993	Lost Dutchman Mining Assn. 43445 Business Park Dr #113 Temecula, CA 92590	120	\$ 840.00
11	Az Au #1	338375	Gold Prospectors Assn of America	20	\$ 140.00
12	Az Au #2	338376	P.O. Box 891509 Temecula, CA 92589-1509	20	\$ 140.00
13	Lucky 13	344626	Bob Wilke, et al 8711 W Sierra Vista Drive Glendale, AZ 85305	160	\$ 1,120.00

ARIZONA

BLM FILING FOR YEAR

RECEIVED
BLM AZ STATE OFFICE

2013

2012 AUG 20 P 2:17

CLAIM NAME**AMC#****CLAIM OWNER****Acres****Amount**

PHOENIX, ARIZONA

14	Bahde #10	327542	Clarence Bahde, et al	160	\$ 1,120.00
15	Bahde #11	329246	306 Lakeview	160	\$ 1,120.00
16	Bahde #12	329247	Boulder City, NV 89005	160	\$ 1,120.00
17	Bahde #13	329248		160	\$ 1,120.00
18	Bahde #14	329249		160	\$ 1,120.00
19	Bahde #17	330272		160	\$ 1,120.00
20	Bahde #18	330273		160	\$ 1,120.00
21	Friendship	331449	John Reddoch, et al	160	\$ 1,120.00
22	Lucky Strike	333855	3237 E Holliday Street	160	\$ 1,120.00
23	R Double J	332360	Tucson, AZ 85706	70	\$ 560.00
24	Fantastic	335768		160	\$ 1,120.00
25	Golden Tattoo	333387	Jeff Fuhrmann, et al P.O Box 3357 Camp Verde, AZ 86322	160	\$ 1,120.00
26	Firehouse	335192	James D. Riddenhour, Sr, et al	80	\$ 560.00
27	Soldier Boy	343903	3914 N. Hawes	160	\$ 1,120.00
28	Double JJ	343904	Mesa, AZ 85207	160	\$ 1,120.00
29	Gorbert Association	337776	Gordon Howcroft, et al 19542 Apache Road Bend, OR 97702	160	\$ 1,120.00
30	Think it Has	338212	Gilbert Binns, et al Box 9000-1578 Quartzsite, AZ 85346	40	\$ 480.00 280.00 <i>AD</i>

ARIZONA**BLM FILING FOR YEAR**RECEIVED
BLM AZ STATE OFFICE**2013**

2012 AUG 20 P 2: 20

CLAIM NAME**AMC#****CLAIM OWNER****Acres****Amount**

PHOENIX, ARIZONA

31	Beau Star	374071	Ken Rucker, et al 43445 Business Park Drive Temecula, CA 92590	20.66	\$ 140.00
32	Abracadabra 1	✓348413	Kent Reed, et al	160	\$ 1,120.00
33	Abracadabra 2	✓348414	3426 W. Glen Rosa	160	\$ 1,120.00
34	Abracadabra 3	✓348415	Phoenix, AZ. 85023	160	\$ 1,120.00
35	Abracadabra 4	✓348416		160	\$ 1,120.00
36	Abracadabra 5	✓350128	Alaric M Woodward, et al	160	\$ 1,120.00
37	Abracadabra 6	✓350129	2644 W. San Miguel Phoenix, AZ. 85017	160	\$ 1,120.00
38	Abracadabra 7	✓350130	John Albanese, et al 3856 W. Country Gables Dr. Phoenix, AZ. 85027	160	\$ 1,120.00
39	Abracadabra 9	✓350282	George James, et al 8569 E. Modlock Dr. Glendale, AZ. 85305	160	\$ 1,120.00
40	Abracadabra 10	✓350131	Mary Briggs, et al 2139 W. Elm Phoenix, Az. 85015	160	\$ 1,120.00

ARIZONA**BLM FILING FOR YEAR****RECEIVED
BLM AZ STATE OFFICE****2013****2012 AUG 20 P 2: 20**

<u>CLAIM NAME</u>	<u>AMC#</u>	<u>CLAIM OWNER</u>	<u>Acres</u>	<u>Amount</u>
PHOENIX, ARIZONA				
41 Abracadabra 11	✓ 350132	George James, et al 8569 E. Modlock Dr. Glendale, AZ. 85305	160	\$ 1,120.00
42 Abracadabra 12	✓ 350133	Mary Briggs, et al 2139 W. Elm Phoenix, AZ. 85015	160	\$ 1,120.00
43 Abracadabra 13	✓ 350134	John Abanese, et al	160	\$ 1,120.00
44 Abracadabra 14	✓ 350135	3856 W. Country Gables	160	\$ 1,120.00
45 Abracadabra 15	✓ 350136	Phoenix, AZ. 85023	160	\$ 1,120.00
46 Abracadabra 16	✓ 350137	Mary Briggs, et al	160	\$ 1,120.00
47 Abracadabra 17	✓ 350138	2139 W Elm Phoenix, AZ. 85015	160	\$ 1,120.00
48 Abracadabra 18	✓ 350139	Chris Zollinger, et al 18812 N. 19 th Dr. Phoenix, AZ. 85027	160	\$ 1,120.00
49 Abracadabra 19	✓ 350140	Mary Briggs, et al 2139 W. Elm Phoenix, AZ. 85015	160	\$ 1,120.00
50 Abracadabra 20	✓ 350141	Chris Zollinger, et al 18812 N. 19 th Dr. Phoenix, AZ. 85027	160	\$ 1,120.00

ARIZONA**BLM FILING FOR YEAR****RECEIVED
BLM AZ STATE OFFICE****2013****CLAIM NAME** **AMC#** **CLAIM OWNER** **2012 AUG 20 P 2: 20** **Acres** **Amount****PHOENIX, ARIZONA**

51	Abracadabra 21	✓350142	Ron Irvine, et al 7108 W. Mulberry Phoenix, AZ. 85033	160	\$ 1,120.00
52	Bonanza 1	✓350330	Ron Irvine, et al 7108 W. Irvine Phoenix, AZ. 85033	160	\$ 1,120.00
53	Calamity 1	✓350143	Jeanne B. Spinella, et al 1747 E. Northern Ave. #150 Phoenix, AZ. 85020	160	\$ 1,120.00
54	Calamity 2	✓350144	Terry Huff, et al 15860 N. 61 st St. Scottsdale, AZ. 85254	133.4	\$ 1,120.00
55	Calamity 3	✓350285	Ron Irvine, et al	160	\$ 1,120.00
56	Calamity 4	✓350286	7108 W. Irvine	160	\$ 1,120.00
57	Calamity 5	350309	Phoenix, AZ. 85033	80	\$ 560.00
58	Calamity 8	350310	Bruce Austin, et al	106.7	\$ 840.00
59	Calamity 9	350311	1714 W. Stottler Dr. Chandler, AZ. 85224	115	\$ 840.00

ARIZONA**BLM FILING FOR YEAR**RECEIVED
BLM AZ STATE OFFICE**2013**

<u>CLAIM NAME</u>	<u>AMC#</u>	<u>CLAIM OWNER</u>	2012 AUG 20 P	<u>Acres</u>	<u>Amount</u>
60 OHMI #23	318388	Richard & Cora Moore, et al 1613 E. Portola Ave. Santa Ana, CA 92701	PHOENIX, ARIZONA	80	\$ 280.00
61 Maybe, Maybe Not	353613	Richard E Conway, et al 3330 E. 1 st St. Tucson, AZ. 85711		160	\$ 1,120.00
62 Wet Rock	353614	Kathy Homan, et al 9492 E. Caldwell DR. Tucson, AZ. 85747		160	\$ 1,120.00
63 DumbLuck	333347	Woody Wampler, et al 956 Greenbriar Cr. Mesa, AZ. 85201		40	\$ 280.00
64 Bull Tales	353929	Bud Riley, et al 8228 E. Cypress ST. Scottsdale, AZ. 85257		20	\$ 140.00
65 Mighty Find	297243	Steve Short, et al		44.44	\$ 420.00
66 Square Bear	297244	14641 N 90th Lane		37.61	\$ 280.00
67 Little Richer	297245	Peoria, AZ 85381		22.31	\$ 280.00
68 Golden Gobbler	355490	Bud Riley, et al 8228 E. Cypress ST. Scottsdale, AZ. 85257		41.2	\$ 420.00

ARIZONA**BLM FILING FOR YEAR**RECEIVED
BLM AZ STATE OFFICE**2013**

2012 AUG 20 P 2: 20

<u>CLAIM NAME</u>	<u>AMC#</u>	<u>CLAIM OWNER</u>	<u>Acres</u>	<u>Amount</u>
PHOENIX, ARIZONA				
69 Pickem up Again	348177	Ernest L. Leschner, et al	40	\$ 280.00
70 Pickem up 1	304305	48820 N US HWY 60	20.66	\$ 140.00
71 Pickem up 2	304306	Morristown, AZ 85342	20.66	\$ 140.00
72 Pickem up 3	304307		20.66	\$ 140.00
73 Polaris	342811	Paul Neff, et al HC 70 Box 5471 Sahuarita, AZ. 85629	59.7	\$ 420.00
74 Hercules	342810	Paul Neff, et al HC 70 Box 5471 Sahuarita, AZ. 85629	160	\$ 1,120.00
75 Flat Foot	364805	Dwayne Farmer, et al 5915 Colorada River RD. Blythe, CA. 92225	160	\$ 1,120.00
76 Little Picker	373840	G.P.A.A.	160	\$ 1,120.00
77 Green Grease	373841	Ken Rucker, et al	160	\$ 1,120.00
78 Cat Claw	373842	43445 Business Park Dr #113	160	\$ 1,120.00
79 Oly Pop	373843	Temecula, CA 92590	160	\$ 1,120.00
80 Sarah P	373844		160	\$ 1,120.00
81 Desert Panner	373845		160	\$ 1,120.00
82 Baker Inn	373846		160	\$ 1,120.00
83 The Strut	373847		160	\$ 1,120.00

ARIZONA**BLM FILING FOR YEAR****RECEIVED
BLM AZ STATE OFFICE****2013**

<u>CLAIM NAME</u>	<u>AMC#</u>	<u>CLAIM OWNER</u>	<u>2012 AUG 20 P 2: 20</u>	<u>Acres</u>	<u>Amount</u>
PHOENIX, ARIZONA					
84 Hoppy 1	371816	Frank J. Moore, et al		160	\$ 1,120.00
85 Hoppy 2	371817	3685 W Maulding AVE		160	\$ 1,120.00
86 Hoppy 3	371818	Las Vegas, NV 89139		160	\$ 1,120.00
87 Hoppy 4	371819			160	\$ 1,120.00
88 C-JEM	395798	James Ebel, et al 14306 Williamsburg St Riverview, MI 48193		20.66	\$ 140.00
89 Gold Flatz #1	390613	Brent Gould, et al		160	\$ 1,120.00
90 Gold Flatz #2	390614	17200 West Bell Rd Surprise, AZ 85374		160	\$ 1,120.00
91 SURE FIND	399153	Steve Short, et al		20	\$ 140.00
92 YB WORKIN	399154	14641 N 90th Lane		20	\$ 140.00
93 VENTURE II	337791	Peoria, AZ 85381		20	\$ 140.00
94 EDS Dirt	406307	Ed Severance, et al 201 Vallejo Ave Las Vegas, NV 89110		160	\$ 1,120.00
95 CONGRESS GOLD #1	415621	Brandon Johnson, et al		160	\$ 1,120.00
96 CONGRESS GOLD #2	415622	43445 Business Park Drive Ste 113		160	\$ 1,120.00
97 CONGRESS GOLD #3	415623	Temecula, CA 92590		160	\$ 1,120.00
98 CONGRESS GOLD #4	415624			160	\$ 1,120.00
99 CONGRESS GOLD #5	415625			160	\$ 1,120.00
100 CONGRESS GOLD #6	415626			160	\$ 1,120.00

ARIZONA**BLM FILING FOR YEAR****2013**

	<u>CLAIM NAME</u>	<u>AMC#</u>	<u>CLAIM OWNER</u>	<u>Acres</u>	<u>Amount</u>
101	Vulture Bait	✓ 406412	Albert L Barton, et al 1505 N La Fresa Dr Goodyear, AZ 85338	160	\$ 1,120.00

Total Acres 11883.6

Total Amount Submitted \$85,320.00

Pay By Credit Card. Authorization Form Attached

By:

Gold Prospectors Association of America

43445 Business Park Dr #113

Temecula, CA 92590

800-551-9707




Walt Eason / Blake Harmon



PO BOX 891509
TEMECULA, CA 92589-1509

RECEIVED
BLM AZ STATE OFFICE
2012 AUG 20 P 2:16
PHOENIX, ARIZONA

BLM Arizona State Office
1 North Central Ave.
Pheonix, Az 85004

SHIPPER (951) 699-4749 GPM SHIPPING DEPARTMENT STE 113 43445 BUSINESS PARK DR TEMECULA CA 92590-3671		1 LBS DWT: 14.14.4	1 OF 1
SHIP TO BLM ARIZONA STATE OFFICE 951-699-4749 BLM ARIZONA STATE OFFICE 1 NORTH CENTRAL AVE			
PHEONIX AZ 85004			
	AZ 850 9-10 		
JPS 2ND DAY AIR		2	
TRACKING #: 1Z 9E5 453 36 0072 7637			
			
BILLING: P/P			
Ship Date: 08/16/12 Reference:		Bill Nr.: 94009 Reference 2: PBE 0660 PB 1000 08/2012	

P: PURPLE S: ORANGE I: 44A
0904-5000
BLM ARIZONA STATE OFFICE
1 N CENTRAL AVE
PHOENIX AZ 85004-4414
7637
129E54533990072 09/09/12
129E54533990072 09/09/12
129E54533990072 09/09/12
129E54533990072 09/09/12

United States Department of the Interior
Bureau of Land Management
LANDS/RECREATION & PLANNING
ONE N CENTRAL AVE
PHOENIX, AZ 85004 -2203
Phone: 602-417-9200

Receipt

No: 2635544

Transaction #: 2716114

Date of Transaction: 08/21/2012

CUSTOMER:

GOLD PROSPECTORS ASSOCIATION
PO BOX 891509
TEMECULA, CA 92589-1509 US

LINE #	QTY	DESCRIPTION	REMARKS	UNIT PRICE	TOTAL
1	1.00	LOCATABLE MINERALS / MINING CLAIMS-NOT NEW-UNADJUD, ONE AUTH NO. ONLY / MINING CLAIM MONEY RECEIVED CASES: AMC35987/\$35330.00	MAINT FEE PYMNT (101) 2013	- n/a -	35330.00
TOTAL:					\$35,330.00

PAYMENT INFORMATION

1	AMOUNT:	35330.00	POSTMARKED:	N/A
	TYPE:	CHECK	RECEIVED:	08/20/2012
	CHECK NO:	38973		
	NAME:	GOLD PROSPECTORS ASSOCIATION 43445 BUSINESS PARK CTR #113 TEMECULA CA 92590 US		

REMARKS

This receipt was generated by the automated BLM Collections and Billing System and is a paper representation of a portion of the official electronic record contained therein.

AMC 35987
AMC 100714
AMC 190993
AMC 297242
AMC 302602
AMC 304305
AMC 318385
AMC 324198
AMC 325932
AMC 327542
AMC 329246
AMC 330272
AMC 331449
AMC 332360
AMC 333347
AMC 333387
AMC 333855
AMC 335192
AMC 335768
AMC 337776
AMC 337791
AMC 338212

AMC 338375
AMC 342810
AMC 343903
AMC 344407
AMC 344626
AMC 348177
AMC 348413
AMC 350128
AMC 350282
AMC 350285
AMC 350309
AMC 352316
AMC 353613
AMC 353929
AMC 355490
AMC 364805
AMC 371816
AMC 373840
AMC 374071
AMC 390613
AMC 399153

AMC 371201
AMC 367716
AMC 371371
AMC 371062
AMC 370751
AMC 395798

RE 10/31/11

attached
see receipt 2421063
\$980 ~~Refund~~ Authorized
MFS paid on closed claims
(AMC ~~371201~~, AMC 367716, AMC 371371,
AMC 371063, AMC 370752) and
duplicate MFS pd on AMC 395798 & AMC 337791

ARIZONA**BLM FILING FOR YEAR****2012**

	<u>CLAIM NAME</u>	<u>AMC#</u>	<u>CLAIM OWNER</u>
1	Yahoo #2 ✓	35987 ✓	William Cimino
2	Yahoo #4 ✓	100714 ✓	P.O. Box 416 Morristown, AZ 85342
3	Golden Dreams #A ✓	325932 ✓	John Simpson, et al
4	#1 King Mining ✓	OK 324198 ✓	18230 N. 32 Lane Phoenix, AZ 85023
5	Wandering Star ✓	344407 ✓	Scott Homan, et al 9492 E. Caldwell Drive Tucson, Az. 85747
6	PC 2 ✓	352316 ✓	Tom Tierney
7	Big Four #1 ✓	302602	P.O. Box 1415
8	Big Four #2 ✓	302603	Sierra Vista, AZ 85636
9	Big Four #3 ✓	302604 ✓	
10	Lost Dutchman ✓	190993 ✓	Lost Dutchman Mining Assn. 43445 Business Park Dr #113 Temecula, CA 92590
11	Az Au #1 ✓	338375	Gold Prospectors Assn of America
12	Az Au #2 ✓	338376 ✓	P.O. Box 891509 Temecula, CA 92589-1509
13	Lucky 13 ✓	344626 ✓	Bob Wilke, et al 8711 W Sierra Vista Drive Glendale, AZ 85305
14	Bahde #10 ✓	327542 ✓	Clarence Bahde, et al
15	Bahde #11 ✓	329246	306 Lakeview
16	Bahde #12 ✓	329247	Boulder City, NV 89005
17	Bahde #13 ✓	329248	
18	Bahde #14 ✓	329249 ✓	
19	Bahde #17 ✓	330272	
20	Bahde #18 ✓	330273 ✓	

SEP 8 2011
Am

NO. OF CLAIMS 100
AMOUNT \$14000.00
RECEIPT NO. 2421063
INIT. A.H.
** BLM-ASO **

RECEIVED
BLM OFFICE

ARIZONA**BLM FILING FOR YEAR****2012**

<u>CLAIM NAME</u>	<u>AMC#</u>	<u>CLAIM OWNER</u>
21 Friendship ✓	331449✓	John Reddoch, et al
22 Lucky Strike ✓	333855✓	3237 E Holliday Street
23 R Double J ✓	332360✓	Tucson, AZ 85706
24 Fantastic ✓	335768✓	
25 Golden Tattoo ✓	333387✓	
26 Firehouse ✓	335192✓	James D. Riddenhour, Sr
27 Soldier Boy ✓	343903	3914 N. Hawes
28 Double JJ ✓	343904✓	Mesa, AZ 85207
29 Gorbert Association ✓	337776✓	Gordon Howcroft, et al 19542 Apache Road Bend, OR 97702
30 Think It Has ✓	338212✓	Gilbert Binns, et al Box 9000-1578 Quartzsite, AZ 85346
31 Beau Star ✓	374071✓	Ken Rucker 43445 Business Park Drive Temecula, CA 92590
32 Abracadabra 1 ✓	348413	Kent Reed, et al
33 Abracadabra 2 ✓	348414	3426 W. Glen Rosa
34 Abracadabra 3 ✓	348415	Phoenix, AZ. 85023
35 Abracadabra 4 ✓	348416✓	
36 Abracadabra 5 ✓	350128	Alaric M Woodward, et al
37 Abracadabra 6 ✓	350129✓	2644 W. San Miguel Phoenix, AZ. 85017
38 Abracadabra 7 ✓	350130✓	John Albanese, et al 3856 W. Country Gables Dr. Phoenix, AZ. 85027
39 Abracadabra 9 ✓	350282✓	George James, et al 8569 E. Modlock Dr. Glendale, AZ. 85305

ARIZONA**BLM FILING FOR YEAR****2012**

	<u>CLAIM NAME</u>	<u>AMC#</u>	<u>CLAIM OWNER</u>
40	Abracadabra 10 ✓	350131 ✓	Mary Briggs, et al 2139 W. Elm Phoenix, Az. 85015
41	Abracadabra 11 ✓	350132 ✓	George James, et al 8569 E. Modlock Dr. Glendale, AZ. 85305
42	Abracadabra 12 ✓	350133 ✓	Mary Briggs, et al 2139 W. Elm Phoenix, AZ. 85015
43	Abracadabra 13 ✓	350134	John Abanese, et al
44	Abracadabra 14 ✓	350135	3856 W. Country Gables
45	Abracadabra 15 ✓	350136 ✓	Phoenix, AZ. 85023
46	Abracadabra 16 ✓	350137	Mary Briggs, et al
47	Abracadabra 17 ✓	350138 ✓	2139 W Elm Phoenix, AZ. 85015
48	Abracadabra 18	350139 ✓	Chris Zollinger, et al 18812 N. 19 th Dr. Phoenix, AZ. 85027
49	Abracadabra 19 ✓	350140 ✓	Mary Briggs, et al 2139 W. Elm Phoenix, AZ. 85015
50	Abracadabra 20 ✓	350141 ✓	Chris Zollinger, et al 18812 N. 19 th Dr. Phoenix, AZ. 85027
51	Abracadabra 21 ✓	350142 ✓	Ron Irvine, et al 7108 W. Mulberry Phoenix, AZ. 85033
52	Bonanza 1 ✓	350330 ✓	Ron Irvine, et al 7108 W. Irvine Phoenix, AZ. 85033

ARIZONA**BLM FILING FOR YEAR****2012**

	<u>CLAIM NAME</u>	<u>AMC#</u>	<u>CLAIM OWNER</u>
53	Calamity 1 ✓	350143 ✓	Jeanne B. Spinella, et al 1747 E. Northern Ave. #150 Phoenix, AZ. 85020
54	Calamity 2 ✓	350144 ✓	Terry Huff, et al 15860 N. 61 st St. Scottsdale, AZ. 85254
55	Calamity 3 ✓	350285	Ron Irvine, et al
56	Calamity 4 ✓	350286 ✓	7108 W. Irvine
57	Calamity 5 ✓	350309	Phoenix, AZ. 85033
58	Calamity 8 ✓	350310	Bruce Austin, et al
59	Calamity 9 ✓	350311 ✓	1714 W. Stottler Dr. Chandler, AZ. 85224
60	Gold Spur #1 ✓	318388 ✓	Richard & Cora Moore 1613 E. Portola Ave. Santa Ana, CA 92701
61	Maybe, Maybe Not ✓	353613	Richard E Conway, et al 3330 E. 1 st St. Tucson, AZ. 85711
62	Wet Rock ✓	353614 ✓	Kathy Homan, et al 9492 E. Caldwell DR. Tucson, AZ. 85747
63	DumbLuck ✓	333347 ✓	Woody Wampler, et al 956 Greenbriar Cr. Mesa, AZ. 85201
64	Bull Tales ✓	353929 ✓	Bud Riley 8228 E. Cypress ST. Scottsdale, AZ. 85257
65	Mighty Find ✓	297243	C.W. (Skip) Merle
66	Square Bear ✓	297244	
67	Little Richer ✓	297245 ✓	
68	Venture II ✓	337791 ✓	

ARIZONA**BLM FILING FOR YEAR****2012**

	<u>CLAIM NAME</u>	<u>AMC#</u>	<u>CLAIM OWNER</u>
69	Golden Gobbler ✓	355490 ✓	Bud Riley 8228 E. Cypress ST. Scottsdale, AZ. 85257
70	Pickem up Again ✓	348177 ✓	Ernest L. Leschner, et al
71	Pickem up 1 ✓	304305	48820 N US HWY 60
72	Pickem up 2 ✓	304306	Morristown, AZ 85342
73	Pickem up 3 ✓	304307 ✓	
74	Polaris ✓	342811 ✓	Paul Neff, et al HC 70 Box 5471 Sahuarita, AZ. 85629
75	Hercules ✓	342810 ✓	Paul Neff, et al HC 70 Box 5471 Sahuarita, AZ. 85629
76	Flat Foot ✓	364805 ✓	Dwayne Farmer, et al 5915 Colorada River RD. Blythe, CA. 92225
77	Little Picker ✓	373840	G.P.A.A.
78	Green Grease ✓	373841	Ken Rucker, et al
79	Cat Claw ✓	373842	43445 Business Park Dr #113
80	Oly Pop ✓	373843	Temecula, CA 92590
81	Sarah P ✓	373844	
82	Desert Panner ✓	373845	
83	Baker Inn ✓	373846	
84	The Strut ✓	373847 ✓	
85	Hoppy 1 ✓	371816 ✓	Frank J. Moore, et al
86	Hoppy 2 ✓	371817	3685 W Maulding AVE
87	Hoppy 3 ✓	371818	Las Vegas, NV 89139
88	Hoppy 4 ✓	371819 ✓	
89	Vulture Bait ✓	406412 ✓	Albert L Barton 1505 N La Fresa Dr Goodyear, AZ 85338
90	C-GEM	395798 ✓	James Ebel 14306 Williamsburg St Riverview, MI 48193

ARIZONA**BLM FILING FOR YEAR****2012**

<u>CLAIM NAME</u>	<u>AMC#</u>	<u>CLAIM OWNER</u>
91 Gold Planet #2	370752	Russell or Dawn Imeson
92 Royal Gold #6	371201	PO Box 610
93 Gold Bug #1	371371	Afton, WY 83110
94 Get-R-Done #1	367716	
95 Gold Rim #1	371063	
96 Gold Flatz #1 ✓	390613	Brent Gould
97 Gold Flatz #2 ✓	✓390614	17200 West Bell Rd Surprise, AZ 85374
98 SURE FIND ✓	399153	Steve Short
99 YB WORKIN ✓	✓399154	14641 N 90th Lane
100 VENTURE II	✓337791	Peoria, AZ 85381

100 Claims @ \$140 each

Total submitted \$14,000.00

Pay By Credit Card. Authorization Form Attached

By:

Gold Prospectors Association of America

43445 Business Park Dr #113

Temecula, CA 92590

800-551-9707 x153 / x125 Ginger Wimmer / Blake Harmon

RECEIVED
JAN 29 PM 10:15
BLM

United States Department of the Interior
Bureau of Land Management
 LANDS/RECREATION & PLANNING
 ONE N CENTRAL AVE
 PHOENIX, AZ 85004 -2203
 Phone: 602-417-9200

Receipt

No: 2421063

Transaction #: 2496497

Date of Transaction: 08/31/2011

CUSTOMER:

GOLD PROSPECTORS ASSOCIATION OF AMERICA
 43445 BUSINESS PARK DR STE 113
 TEMECULA, CA 92590-3671 US

LINE #	QTY	DESCRIPTION	REMARKS	UNIT PRICE	TOTAL
1	1.00	LOCATABLE MINERALS / MINING CLAIMS-NOT NEW-UNADJUD, ONE AUTH NO. ONLY / MINING CLAIM MONEY RECEIVED CASES: AMC35987/\$14000.00	MAINT FEE PYMNT (100) 2012	- n/a -	14000.00
TOTAL:					\$14,000.00

PAYMENT INFORMATION

NOTE: Items will appear on credit card statement as "Bureau of Land Mgmt CO".

1	AMOUNT:	14000.00	POSTMARKED:	N/A
	TYPE:	CREDIT CARD	RECEIVED:	08/31/2011
	NAME:	JOHNSON, BRANDON 43445 BUSINESS PARK DR STE 113 TEMECULA CA 92590-3671 US		
	CARD NO:	XXXXXXXXXXXX7501	AUTH CODE:	016397
	NAME ON CARD:	BRANDON JOHNSON		
	EXPIRES:	06/2013		
	SIGNATURE:			

REMARKS

This receipt was generated by the automated BLM Collections and Billing System and is a paper representation of a portion of the official electronic record contained therein.

\$980 Refund Authorized
 Pl MFs on 5 closed claims
 AMC 370752, AMC 371201, AMC 37137
 AMC 367716 & AMC 371063 and
 pl ~~MF~~ duplicate MFs on
 AMC 337791 & AMC 395788 2011

Authorized Date 11/18/2010

Instructions to Accounts AZ BLM REFUND TO GOLD PROSP ASSOC OF AMERICA \$280 FOR
DUPLICATE PAYMENT OF 2011 MAINT FEES ON AMC390613 AND
390614 AND \$140 2011 MAINT FEE PAID ON CLOSED CLAIM
AMC375427 RECEIPT #2211694 AT

Login ID 2393

Entry Date 11/18/2010

Total Amount \$420.00

Amc 344626

327542

329246

330272

Amc 350285

350309

331449

333855

332360

335768

333387

335192

343903

337776

338212

374071

348413

350282

35987

100714

325932

324198

344407

352316

302602

190993

338375

Amc 390613

370751

371201

371371

367716

371062

397278

342810

364805

373840

371816

375426

350309

318385

353613

341231

333347

353929

297242

337791

355490

348177

304305

342810

350128

350330



Recycled
Paper

PLEASE PRESS FIRMLY

Print postage online - Go to usps.

PLI



02 1M \$ 18.30⁰⁰
0004256957 AUG 31 2010
MAILED FROM ZIP CODE 92590



UNITED STATES POSTAL SERVICE

Flat Rate
Mailing Envelope

E

EXPRESS MAIL

EXPRESS MAIL
CORP ACCT



1007

U.S. POSTAGE
PAID
TEMECULA, CA
92590
AUG 31 10
AMOUNT

\$0.00
00085701-16

(PS Form 3849)

USPS EXPRESS MAIL®

Place Mailing Label Here:

GPAA Shipping Department
43445 Business Park Dr
Ste 113
Temecula CA 92590-3671

Ship Date: 08/31/10

HOW TO USE:



1. Complete Label
Type or print
required information
in customer block.



2. Pay
Affi.
upc
con
For
Age
acc
labe

BUREAU OF LAND MANAGEMENT

222 N CENTRAL AVE
PHOENIX AZ 85004-2203

USPS EXPRESS MAIL



EH 0000 0087 5 US

1/Pick Up
at any Post
repaid
iled
ally or items
orporate or
count may
ed in an
Mail
1 box.
pickup
isit
1/pickup.



Cradle to Cradle Certification
is awarded to products that
pursue an innovative vision of
ecologically-intelligent design
that eliminates the concept
of waste.
This USPS® packaging has been
certified for its material content,
recyclability, and manufacturing
characteristics.

Please recycle.



ARIZONA

(supplemental)

TIMELY FILED

BLM FILING FOR YEAR

2011

<u>CLAIM NAME</u>	<u>AMC#</u>	<u>CLAIM OWNER</u>
1 Gold Flatz #1	390613	Brent Gould
2 Gold Flatz #2	390614	17200 West Bell Rd Surprise, AZ 85374

2 Claims @ \$140 each

Total submitted

\$280.00

check #

36376

By:

Gold Prospectors Association of America

43445 Business Park Dr. #113

Temecula, CA 92590

800-551-9707 x153

Ginger Wimmer

NO. OF CLAIMS

AMOUNT

RECEIPT NO.

INIT.

** BLM-ASO **

PHOENIX, ARIZONA

2010 SEP - 3 A 8: 14

RECEIVED
BLM AZ STATE OFFICE

one claim closed Amc 375427

two duplicate payments Amc 390613 and 390614.

Refunded \$420

ENTERED INTO COMPUTER

9/20/10 AT

ARIZONA
(supplemental)

BLM FILING FOR YEAR

2011

<u>CLAIM NAME</u>	<u>AMC#</u>	<u>CLAIM OWNER</u>
1 Gold Planet #2	370752	Russell or Dawn Imeson
2 Royal Gold #6	371201	PO Box 610
3 Gold Bug #1	371371	Afton, WY 83110
4 Get-R-Done #1	367716	
5 Gold Rim #1	371063	
6 Vulture Bait	397278	Lester W. Line, ET AL 2050 W. Dunlap Ave Lot C1 Phoenix, AZ 85021-2925

6 Claims @ \$140 each
Total submitted
check #

\$840.00

36376

By:
Gold Prospectors Association of America
43445 Business Park Dr. #113
Temecula, CA 92590
800-551-9707 x153 Ginger Wimmer

RECEIVED
BLM AZ STATE OFFICE
2010 SEP -3 A 8:15
PHOENIX, ARIZONA

ARIZONA**BLM FILING FOR YEAR****2011**

	<u>CLAIM NAME</u>	<u>AMC#</u>	<u>CLAIM OWNER</u>
1	Yahoo #2	35987	William Cimino
2	Yahoo #4	100714	P.O. Box 416 Morristown, AZ 85342
3	Golden Dreams #A	325932	John Simpson, et al
4	#1 King Mining	324198	18230 N. 32 Lane Phoenix, AZ 85023
5	Wandering Star	344407	Scott Homan, et al 9492 E. Caldwell Drive Tucson, Az. 85747
6	PC 2	352316	Tom Tierney
7	Big Four #1	302602	P.O. Box 1415
8	Big Four #2	302603	Sierra Vista, AZ 85636
9	Big Four #3	302604	
10	Lost Dutchman	190993	Lost Dutchman Mining Assn. 43445 Business Park Dr #113 Temecula, CA 92590
11	Az Au #1	338375	Gold Prospectors Assn of America
12	Az Au #2	338376	P.O. Box 891509 Temecula, CA 92589-1509
13	Lucky 13	344626	Bob Wilke, et al 8711 W Sierra Vista Drive Glendale, AZ 85305
14	Bahde #10	327542	Clarence Bahde, et al
15	Bahde #11	329246	306 Lakeview
16	Bahde #12	329247	Boulder City, NV 89005
17	Bahde #13	329248	
18	Bahde #14	329249	
19	Bahde #17	330272	
20	Bahde #18	330273	

RECEIVED
BLM AZ STATE OFFICE2011 SEP 13 A 8:16
PHOENIX, ARIZONA

RECEIVED
BLM AZ STATE OFFICE

21	Friendship	331449	John Reddoch, et al
22	Lucky Strike	333855	3237 E Holliday Street
23	R Double J	332360	Tucson, AZ 85706
24	Fantastic	335768	
25	Golden Tattoo	333387	
26	Firehouse	335192	James D. Riddenhour, Sr
27	Soldier Boy	343903	3914 N. Hawes
28	Double JJ	343904	Mesa, AZ 85207
29	Gorbert Association	337776	Gordon Howcroft, et al
			19542 Apache Road
			Bend, OR 97702
30	Think It Has	338212	Gilbert Binns, et al
			Box 9000-1578
			Quartzsite, AZ 85346
31	Beau Star	374071	Ken Rucker
			43445 Business Park Drive
			Temecula, CA 92590
32	Abracadabra 1	348413	Kent Reed, et al
33	Abracadabra 2	348414	3426 W. Glen Rosa
34	Abracadabra 3	348415	Phoenix, AZ. 85023
35	Abracadabra 4	348416	
36	Abracadabra 5	350128	Alaric M Woodward, et al
37	Abracadabra 6	350129	2644 W. San Miguel
			Phoenix, AZ. 85017
38	Abracadabra 7	350130	John Albanese, et al
			3856 W. Country Gables Dr.
			Phoenix, AZ. 85027
39	Abracadabra 9	350282	George James, et al
			8569 E. Modlock Dr.
			Glendale, AZ. 85305
40	Abracadabra 10	350131	Mary Briggs, et al
			2139 W. Elm
			Phoenix, Az. 85015
41	Abracadabra 11	350132	George James, et al
			8569 E. Modlock Dr.
			Glendale, AZ. 85305

42	Abracadabra 12	350133	Mary Briggs, et al 2139 W. Elm Phoenix, AZ. 85015
43	Abracadabra 13	350134	John Abanese, et al
44	Abracadabra 14	350135	3856 W. Country Gables
45	Abracadabra 15	350136	Phoenix, AZ. 85023
46	Abracadabra 16	350137	Mary Briggs, et al
47	Abracadabra 17	350138	2139 W Elm Phoenix, AZ. 85015
48	Abracadabra 18	350139	Chris Zollinger, et al 18812 N. 19 th Dr. Phoenix, AZ. 85027
49	Abracadabra 19	350140	Mary Briggs, et al 2139 W. Elm Phoenix, AZ. 85015
50	Abracadabra 20	350141	Chris Zollinger, et al 18812 N. 19 th Dr. Phoenix, AZ. 85027
51	Abracadabra 21	350142	Ron Irvine, et al 7108 W. Mulberry Phoenix, AZ. 85033
52	Bonanza 1	350330	Ron Irvine, et al 7108 W. Irvine Phoenix, AZ. 85033
53	Calamity 1	350143	Jeanne B. Spinella, et al 1747 E. Northern Ave. #150 Phoenix, AZ. 85020
54	Calamity 2	350144	Terry Huff, et al 15860 N. 61 st St. Scottsdale, AZ. 85254
55	Calamity 3	350285	Ron Irvine, et al
56	Calamity 4	350286	7108 W. Irvine
57	Calamity 5	350309	Phoenix, AZ. 85033

RECEIVED
BLM AZ STATE OFFICE
2010 SEP - 3 A 8 16
PHOENIX, ARIZONA

58	Calamity 8	350310	Bruce Austin, et al
59	Calamity 9	350311	1714 W. Stottler Dr. Chandler, AZ. 85224
60	Gold Spur #1	318388	Richard & Cora Moore 1613 E. Portola Ave. Santa Ana, CA 92701
61	Maybe, Maybe Not	353613	Richard E Conway, et al 3330 E. 1 st St. Tucson, AZ. 85711
62	Wet Rock	353614	Kathy Homan, et al 9492 E. Caldwell DR. Tucson, AZ. 85747
63	Forlorn	341231	Gary L. Ward, et al P.O. BOX 86 Pine, AZ. 85544
64	DumbLuck	333347	Woody Wampler, et al 956 Greenbriar Cr. Mesa, AZ. 85201
65	Bull Tales	353929	Bud Riley 8228 E. Cypress ST. Scottsdale, AZ. 85257
66	Mighty Find	297243	C.W. (Skip) Merle
67	Square Bear	297244	
68	Little Richer	297245	
69	Venture II	337791	
70	Golden Gobbler	355490	Bud Riley 8228 E. Cypress ST. Scottsdale, AZ. 85257
71	Pickem up Again	348177	Ernest L. Leschner, et al 48820 N US HWY 60 Morristown, AZ 85342
72	Pickem up 1	304305	
73	Pickem up 2	304306	
74	Pickem up 3	304307	
75	Polaris	342811	Paul Neff, et al HC 70 Box 5471 Sahuarita, AZ. 85629

RECEIVED
BLM AZ STATE OFFICE

send copy

2010 SEP - 3 A 8:15
PHOENIX, ARIZONA

76	Hercules	342810	Paul Neff, et al HC 70 Box 5471 Sahuarita, AZ. 85629
77	Flat Foot	364805	Dwayne Farmer, et al 5915 Colorada River RD. Blythe, CA. 92225
78	Little Picker	373840	G.P.A.A.
79	Green Grease	373841	Ken Rucker, et al
80	Cat Claw	373842	43445 Business Park Dr #113
81	Oly Pop	373843	Temecula, CA 92590
82	Sarah P	373844	
83	Desert Panner	373845	
84	Baker Inn	373846	
85	The Strut	373847	
86	Hoppy 1	371816	Frank J. Moore, et al
87	Hoppy 2	371817	3685 W Maulding AVE
88	Hoppy 3	371818	Las Vegas, NV 89139
89	Hoppy 4	371819	
90	Apache Chief 1	375427	James Carter 2610 W Vereda Amarillo Tucson, AZ 85746

closed

90 Claims @ \$140 each

Total submitted \$12,600.00

check # 36376

By:

Gold Prospectors Association of America

43445 Business Park Dr. #113

Temecula, CA 92590

800-551-9707 x153 Singer Wimmer

PHOENIX, ARIZONA

2009 SEP -3 A 8:15

RECEIVED
BLM AZ STATE OFFICE

Recycled
Paper

Print postage online - Go to usps.

PLEASE PRESS FIRMLY

PLI



UNITED STATES POSTAL SERVICE
02 1M
0004256957 AUG 31 2010
MAILED FROM ZIP CODE 92590



UNITED STATES POSTAL SERVICE

Flat Rate Mailing Envelope

E

EXPRESS MAIL

EXPRESS MAIL
CORP ACCT

USPS EXPRESS MAIL®

Place Mailing Label Here:

GPAA Shipping Department
43445 Business Park Dr
Ste 113
Temecula CA 92590-3671

Ship Date: 08/31/10

HOW TO USE:



1. Complete Label
Type or print
required information
in customer block.



2. Pay
Affix
up
con
For
Age
acc
label

BUREAU OF LAND MANAGEMENT

222 N CENTRAL AVE
PHOENIX AZ 85004-2203

USPS EXPRESS MAIL



EL 0000 0007 5 110



1007

U.S. POSTAGE
PAID
TEMECULA, CA
92590
AUG 31 10
AMOUNT
\$0.00
00085701-16
(PS FORM 3849)

1/Pick Up
at any Post
office
repaid
iled
ally or items
operate or
ccount may
ed in an
Mail
1 box.
pickup may
isit
1/pickup.



Cradle to Cradle Certification
is awarded to products that
pursue an innovative vision of
ecologically-intelligent design
that eliminates the concept
of waste.
This USPS® packaging has been
certified for its material content,
recyclability, and manufacturing
characteristics.

Please recycle.



United States Department of the Interior
Bureau of Land Management
LANDS/RECREATION & PLANNING
ONE N CENTRAL AVE
PHOENIX, AZ 85004 -2203
Phone:

Receipt

No: 2211694

Transaction #: 2281794

Date of Transaction: 09/09/2010

CUSTOMER:

GOLD PROSPECTORS ASSOC OF AMERICA
43445 BUSINESS PARK DR STE 113
TEMECULA, CA 92590-3671 US

LINE #	QTY	DESCRIPTION	REMARKS	UNIT PRICE	TOTAL
1	1.00	LOCATABLE MINERALS / MINING CLAIMS-NOT NEW-UNADJUD, ONE AUTH NO. ONLY / MINING CLAIM MONEY RECEIVED CASES: AMC390613/\$13720.00	MAINT 2011-98	- n/a -	13720.00
TOTAL:					\$13,720.00

PAYMENT INFORMATION

1	AMOUNT:	13720.00	POSTMARKED:	N/A
	TYPE:	CHECK	RECEIVED:	09/09/2010
	CHECK NO:	36376		
	NAME:	GOLD PROSPECTORS ASSOC OF AMERICA 43445 BUSINESS PARK DR STE 113 TEMECULA CA 92590-3671 US		

REMARKS

This receipt was generated by the automated BLM Collections and Billing System and is a paper representation of a portion of the official electronic record contained therein.

Refunded \$420.

Amc 375427 closed

Amc 390613 and 390614 duplicate payment

from Brent Gould (claim owner) on #2000603

AT

AMC 327542
329246
330272
331449
333855
332360
335768
333387
335192
343903
337776

374074
348413
350128
350282
350330
350285
350309
318385
353613

353929
297243
337791
297242
355490
348177
304305
324810
364805

AMC 373840
371816
375426
390613
338212
341231

AMC 35987
100714
325932
324198
344407
352316
302602
190993
338375
344626

Enclosed please find our check # 34959, in the

Amount of \$ 12,600⁰⁰, for the 2010 claim

Maintenance Fees for the Mining Claims listed on the

Following page(s).

When recorded, please send documents to

GPAA
43445 Business Park Drive
Temecula, CA 92590

ATTN: Ken, Claims Department.

Or use the enclosed envelope.



Thank You.

RECEIVED
BLM AZ STATE OFFICE
2009 AUG 11 A 8:54
PHOENIX, ARIZONA

ENTERED INTO COMPUTE
8/20/09 DJJ

ARIZONA

			ASSESSMENT
CLAIM NAME	AMC#	CLAIM OWNER	YR PD FOR
1) Yahoo #2	✓ 35987	William Cimino	2010
2) Yahoo #4	✓ 100714	P.O. Box 416 Morristown, AZ 85342	2010
3) Golden Dreams #A	✓ 325932	John Simpson, ET AL	2010
4) #1 King Mining	✓ 324198	18230 N. 32 Lane Phoenix, AZ 85023	2010
5) Wandering Star	✓ 344407	Scott Homan ET AL 9492 E. Caldwell Drive Tucson, Az. 85747	2010
6) PC 2	✓ 352316		
7) Big Four #1	✓ 302602	Tom Tierney	2010
8) Big Four #2	302603	P.O. Box 1415	2010
9) Big Four #3	302604	Sierra Vista, AZ 85636	2010
10) Lost Dutchman	✓ 190993	Lost Dutchman Mining Assn. 43445 Business Park Drive #113 Temecula, CA 92590	2010
11) Az Au #1	✓ 338375	Gold Prospectors Assn of Amer.	2010
12) Az Au #2	338376	P.O. Box 891509 Temecula, CA 92589-1509	2010
13) Lucky 13	✓ 344626	Bob Wilke, ET AL 8711 W Sierra Vista Drive Glendale, AZ 85305	2010

RECEIVED
BLM AZ STATE OFFICE
2009 AUG 11 A 8:54
PACIFIC TIME

Enclosed please find our check # 34971, in the

Amount of \$ 230⁰⁰, for the 2010 claim

Maintenance Fees for the Mining Claims listed on the


Following page(s).

When recorded, please send documents to

GPAA
43445 Business Park Drive
Temecula, CA 92590

ATTN: Ken, Claims Department.

Or use the enclosed envelope.

A handwritten signature in black ink, consisting of a large, stylized 'K' followed by a horizontal line.

Thank You.

PHOENIX, ARIZONA

2009 AUG 11 A 8:55

RECEIVED
DLM/STC/STICE

ARIZONA

<u>CLAIM NAME</u>	<u>AMC#</u>	<u>CLAIM OWNER</u>	<u>ASSESSMENT YR PD FOR</u>
1) Gold Flatz #1	390613	Brent Gould	2010
2) Gold Flatz #2	390614	17200 West Bell Rd Surprise, AZ 85374	2010

RECEIVED
BLM AZ STATE OFFICE
2009 AUG 11 A 8:55
PHOENIX, ARIZONA

ARIZONA (con't)

<u>CLAIM NAME</u>	<u>AMC#</u>	<u>CLAIM OWNER</u>	<u>ASSESSMENT YR PD FOR</u>
14) Bahde #10	✓ 327542	Clarence Bahde, ET AL	2010
15) Bahde #11	✓ 329246	306 Lakeview	2010
16) Bahde #12	329247	Boulder City, NV 89005	2010
17) Bahde #13	329248		2010
18) Bahde #14	329249		2010
19) Bahde #17	✓ 330272		2010
20) Bahde #18	330273		2010
21) Friendship	✓ 331449	John Reddoch, ET AL	2010
22) Lucky Strike	✓ 333855	3237 E Holliday Street	2010
23) R Double J	✓ 332360	Tucson, AZ 85706	2010
24) Fantastic	✓ 335768		2010
25) Golden Tattoo	✓ 333387		2010
26) Firehouse	✓ 335192	James D. Riddenhour, Sr	2010
27) Soldier Boy	✓ 343903	3914 N. Hawes	2010
28) Double JJ	343904	Mesa, AZ 85207	2010
29) Gorbert Association	✓ 337776	Gordon Howcroft, ET AL 19542 Apache Road Bend, OR 97702	2010
30) Think It Has	✓ 338212	Gilbert Binns, ET AL Box 9000-1578 Quartzsite, AZ 85346	2010
31) Beau Star	✓ 374071	Ken Rucker 43445 Business Park Drive Temecula, CA 92590	2010

RECEIVED
BLM
2009 AUG 11 A 8:54

ARIZONA (CON'T)

32)	Abracadabra-1-4	348413	Kent Reed ET AL	2010
33)		348414	3426 W. Glen Rosa	
34)		348415	Phoenix, AZ. 85023	
35)		348416		
36)	Abracadabra 5-6	350128	Alaric M Woodward ET AL	2010
37)		350129	2644 W. San Miguel Phoenix, AZ. 85017	
38)	Abracadabra 7	350130	John Albanese ET AL	2010
			3856 W. Country Gables Dr. Phoenix, AZ. 85027	
39)	Abracadabra 9	350282	George James ET AL	2010
			8569 E. Modlock Dr. Glendale, AZ. 85305	
40)	Abracadabra 10	350131	Mary Briggs ET AL	2010
			2139 W. Elm Phoenix, Az. 85015	
41)	Abracadabra 11	350132	George James ET AL	2010
			8569 E. Modlock Dr. Glendale, AZ. 85305	
42)	Abracadabra 12	350133	Mary Briggs ET AL	2010
			2139 W. Elm Phoenix, AZ. 85015	
43)	Abracadabra 13	350134	John Abanese ET AL	2010
44)		350135	3856 W. Country Gables	
45)		350136	Phoenix, AZ. 85023	
46)	Abracadabra 16	350137	Mary Briggs ET AL	2010
47)		350138	2139 W Elm Phoenix, AZ. 85015	
48)	Abracadabra 18	350139	Chris Zollinger ET AL	2010
			18812 N. 19 th Dr. Phoenix, AZ. 85027	

RECEIVED
CLERK OF COURT
2009 AUG 11 A 8:54
VICTORIA

ARIZONA (CON'T)

49)	Abracadabra 19	350140	Mary Briggs ET AL 2139 W. Elm Phoenix, AZ. 85015	2010
50)	Abracadabra 20	350141	Chris Zollinger ET AL 18812 N. 19 th Dr. Phoenix, AZ. 85027	2010
51)	Abracadabra 21	350142	Ron Irvine ET AL 7108 W. Mulberry Phoenix, AZ. 85033	2010
52)	Bonanza 1	350330	Ron Irvine ET AL 7108 W. Irvine Phoenix, AZ. 85033	2010
53)	Calamity 1	350143	Jeanne B. Spinella ET AL 1747 E. Northern Ave. #150 Phoenix, AZ. 85020	2010
54)	Calamity 2	350144	Terry Huff ET AL 15860 N. 61 st St. Scottsdale, AZ. 85254	2010
55)	Calamity 3	350285	Ron Irvine ET AL	2010
56)	Calamity 4	350286	7108 W. Irvine	
57)	Calamity 5	350309	Phoenix, AZ. 85033	
58)	Calamity 8	350310	Bruce Austin ET AL	2010
59)	Calamity 9	350311	1714 W. Stottler Dr. Chandler, AZ. 85224	
60)	Gold Spur #1	318388	Richard & Cora Moore 1613 E. Portola Ave. Santa Ana, CA 92701	2010

RECEIVED
ELM STREET OFFICE
2008 AUG 11 A 8:54
CLERK, ARIZONA

L
3/8/05

ARIZONA (CON'T)

61) Maybe, Maybe Not	L 353613	Richard E Conway ET AL 3330 E. 1 st St. Tucson, AZ. 85711	2010
62) Wet Rock	353614	Kathy Homan ET AL 9492 E. Caldwell DR. Tucson, AZ. 85747	2010
63) Forlorn	L 341231	Gary L. Ward Et AL P.O. BOX 86 Pine, AZ. 85344	2010
64) DumbLuck	L 333347	Woody Wampler Et Al 956 Greenbriar Cr. Mesa, AZ. 85201	2010
65) Bull Tales	L 353929	Bud Riley 8228 E. Cypress ST. Scottsdale, AZ. 85257	2010
66) Mighty Find	L 297243	C.W. (Skip) Merle	2010
67) Square Bear	297244		
68) Little Richer	297245		
69) Venture II	L 337791		

L
297242

RECEIVED
BIRMINGHAM OFFICE
2009 AUG 11 A 8:54
FBI-BIRMINGHAM

ARIZONA (CON'T)

70)	Golden Gobbler	L355490 ✓	Bud Riley 8228 E. Cypress ST. Scottsdale, AZ. 85257	2010
71)	Pickem up Again	L348177 ✓	Ernest L. Leschner ET AL	2010
72)	Pickem up 1	L304305 ✓	48820 NUS HWY 60	2010
73)	Pickem up 2	304306 ✓	Morristown, AZ 85342	2010
74)	Pickem up 3	304307		2010
75)	Polaris	342811 ✓	Paul Neff ET AL HC 70 Box 5471 Sahuarita, AZ. 85629	2010
76)	Hercules	L342810 ✓	Paul Neff ET AL HC 70 Box 5471 Sahuarita, AZ. 85629	2010
77)	Flat Foot	L364805 ✓	Dwayne Farmer ET AL 5915 Colorada River RD. Blythe, CA. 92225	2010
78)	L373840	Little Picker	G.P.A.A.	2010
79)	373841	Green Grease	Ken Rucker ET AL	
80)	373842	Cat Claw	43445 Business Park Drive	
81)	373843	Oly Pop	Temecula, CA 92590	
82)	373844	Sarah P		
83)	373845	Desert Panner		
84)	373846	Baker Inn		
85)	373847	The Strut		
86)	L371816	HOPPY 1	Frank J. Moore Et Al	2010
87)	371817	HOPPY 2 ✓	3685 W Maulding AVE	
88)	371818	HOPPY 3	Las Vegas, NV 89139	
89)	371819	HOPPY 4		

ARIZONA (CON'T)

L
375426

90) 375427 APACHE CHIEF 1

James Carter

2010

2610 W Vereda Amarillo

Tucson, AZ 85746

PHOENIX, ARIZONA

2009 AUG 11 A 8:54

RECEIVED
BLM AZ STATE OFFICE

United States Department of the Interior
Bureau of Land Management
 BUSINESS & SUPPORT SVCS DIV
 ONE N CENTRAL AVE SUITE 800
 PHOENIX, AZ 85004 -4427
 Phone: (602) 417-9200

Receipt

No: 1975258

Transaction #: 2039209	
Date of Transaction: 08/11/2009	
CUSTOMER:	GOLD PROSPECTORS ASSN OF NEV 43445 BUSINES PARK DR #113 TEMECULA,CA 92590 US

LINE #	QTY	DESCRIPTION	REMARKS	UNIT PRICE	TOTAL
1	2.00	LOCATABLE MINERALS / MINING CLAIMS-NOT NEW-UNADJUD,ONE AUTH NO. ONLY / MINING CLAIM MONEY RECEIVED CASES: AMC35987/\$12600.00, AMC390613/\$280.00	MAINT 2010	- n/a -	12880.00
TOTAL:					\$12,880.00

PAYMENT INFORMATION			
1	AMOUNT:	12600.00	POSTMARKED: 08/06/2009
	TYPE:	CHECK	RECEIVED: 08/11/2009
	CHECK NO:	34959	
	NAME:	GOLD PROPECTORS ASSOCIATION OF AMERICA 43445 BUSINES PARK DR #113 TEMECULA CA 92590 US	
2	AMOUNT:	280.00	POSTMARKED: 08/06/2009
	TYPE:	CHECK	RECEIVED: 08/11/2009
	CHECK NO:	34971	
	NAME:	GOLD PROSPECTORS ASSOCIATION OF AMERICA 43445 BUSINES PARK DR #113 TEMECULA CA 92590 US	

REMARKS

This receipt was generated by the automated BLM Collections and Billing System and is a paper representation of a portion of the official electronic record contained therein.



Gold Prospectors Association of America

P.O. Box 891509 Temecula, CA 92589 (951) 699-4749

AMC 374071	AMC 335192	AMC 343909
AMC 350330	AMC 35987	AMC 344626
AMC 350285	AMC 100714	AMC 327542
AMC 350309	AMC 325932	AMC 329246
AMC 318385	AMC 324198	AMC 330272
AMC 350282	AMC 344407	AMC 331449
AMC 353613	AMC 352316	AMC 333855
AMC 348413	AMC 302602	AMC 332360
AMC 350128	AMC 190993	AMC 335768
AMC 341231	AMC 338375	AMC 333387
AMC 333347	AMC 338212	AMC 337776
AMC 353929		

Enclosed please find our check # 13510, in the
amount of \$ 10,625⁰⁰, for the 2009 Rental Fees
for the Mining Claims listed on the following page(s).

when recorded, please send documents to

GPAA
43445 Business Park Drive
Temecula, CA 92590

ATTN: Ken, Claims Department.

Or use the enclosed envelope.

Thank You.

RECEIVED
BLM AZ STATE OFFICE
2008 AUG 20 A 8:58
PHOENIX, ARIZONA

RE 9/9/08

35987

100714

(6) 325932

324198

344407

352316

(3) 302602-604

190993

338375-376

344626

327542

~~327246-249~~

~~330272-273~~

~~334449~~

~~322855~~

~~322362~~

~~325768~~

333387

335192

~~343903-904~~

~~337776~~

~~338212~~

~~374077~~

~~350115-114~~

~~350330~~

~~350285-286~~

~~350309-311~~

~~318388~~

350282

353613-614

(4) 348413-416

(17) 350128-144

{ 341231

(3) { 333347

{ 353929

(3) 297243-245

(1) 337791

355490

348177

304305-307

342810-811

364805

373840-847

(20)

(12)

ARIZONA

CLAIM NAME	AMC#	CLAIM OWNER	ASSESSMENT YR PD FOR
1) Yahoo #2	35987	William Cimino	2009
2) Yahoo #4	100714	P.O. Box 416 Morristown, AZ 85342	2009
3) Golden Dreams #A	325932	John Simpson, ET AL	2009
4) #1 King Mining	324198	18230 N. 32 Lane Phoenix, AZ 85023	2009
5) Wandering Star	344407	Scott Homan ET AL 9492 E. Caldwell Drive Tucson, Az. 85747	2009
6) PC 2	352316		
7) Big Four #1	302602	Tom Tierney	2009
8) Big Four #2	302603	P.O. Box 1415	2009
9) Big Four #3	302604	Sierra Vista, AZ 85636	2009
10) Lost Dutchman	190993	Lost Dutchman Mining Assn. 43445 Business Park Drive #113 Temecula, CA 92590	2009
11) Az Au #1	338375	Gold Prospectors Assn of Amer.	2009
12) Az Au #2	338376	P.O. Box 891509 Temecula, CA 92589-1509	2009
13) Lucky 13	344626	Bob Wilke, ET AL 8711 W Sierra Vista Drive Glendale, AZ 85305	2009

PHOENIX, ARIZONA

2008 AUG 20 A 8:58

RECEIVED
BLM AZ STATE OFFICE

ARIZONA (con't)

CLAIM NAME	AMC#	CLAIM OWNER	ASSESSMENT YR PD FOR
14) Bahde #10	327542	Clarence Bahde, ET AL	2009
15) Bahde #11	329246	306 Lakeview	2009
16) Bahde #12	329247	Boulder City, NV 89005	2009
17) Bahde #13	329248		2009
18) Bahde #14	329249		2009
19) Bahde #17	330272		2009
20) Bahde #18	330273		2009
21) Friendship	331449	John Reddoch, ET AL	2009
22) Lucky Strike	333855	3237 E Holliday Street	2009
23) R Double J	332360	Tucson, AZ 85706	2009
24) Fantastic	335768		2009
25) Golden Tattoo	333387		2009
26) Firehouse	335192	James D. Riddenhour, Sr	2009
27) Soldier Boy	343903	3914 N. Hawes	2009
28) Double JJ	343904	Mesa, AZ 85207	2009
29) Gorbett Association	337776	Gordon Howcroft, ET AL 19542 Apache Road Bend, OR 97702	2009
30) Think It Has	338212	Gilbert Binns, ET AL Box 9000-1578 Quartzsite, AZ 85346	2009
31) Beau Star	374071	Ken Rucker 43445 Business Park Drive Temecula, CA 92590	2009

2008 AUG 20 A 8:58

RECEIVED
BLM AZ STATE OFFICE

ARIZONA (CON'T)

32)	Abracadabra-1-4	348413	Kent Reed ET AL	2009
33)		348414	3426 W. Glen Rosa	
34)		348415	Phoenix, AZ. 85023	
35)		348416		
36)	Abracadabra 5-6	350128	Alaric M Woodward ET AL	2009
37)		350129	2644 W. San Miguel Phoenix, AZ. 85017	
38)	Abracadabra 7	350130	John Albanese ET AL	2009
			3856 W. Country Gables Dr. Phoenix, AZ. 85027	
39)	Abracadabra 9	350282	George James ET AL	2009
			8569 E. Modlock Dr. Glendale, AZ. 85305	
40)	Abracadabra 10	350131	Mary Briggs ET AL	2009
			2139 W. Elm Phoenix, Az. 85015	
41)	Abracadabra 11	350132	George James ET AL	2009
			8569 E. Modlock Dr. Glendale, AZ. 85305	
42)	Abracadabra 12	350133	Mary Briggs ET AL	2009
			2139 W. Elm Phoenix, AZ. 85015	
43)	Abracadabra 13	350134	John Abanese ET AL	2009
44)		14 350135	3856 W. Country Gables	
45)		15 350136	Phoenix, AZ. 85023	
46)	Abracadabra 16	350137	Mary Briggs ET AL	2009
47)		17 350138	2139 W Elm Phoenix, AZ. 85015	
48)	Abracadabra 18	350139	Chris Zollinger ET AL	2009
			18812 N. 19 th Dr. Phoenix, AZ. 85027	

2008 AUG 20 A 8:58

RECEIVED
BLM AZ STATE OFFICE

ARIZONA (CON'T)

49)	Abracadabra	19	350140	Mary Briggs ET AL 2139 W. Elm Phoenix, AZ. 85015	2009
50)	Abracadabra	20	350141	Chris Zollinger ET AL 18812 N. 19 th Dr. Phoenix, AZ. 85027	2009
51)	Abracadabra	21	350142	Ron Irvine ET AL 7108 W. Mulberry Phoenix, AZ. 85033	2009
52)	Bonanza	1	350330	Ron Irvine ET AL 7108 W. Irvine Phoenix, AZ. 85033	2009
53)	Calamity	1	350143	Jeanne B. Spinella ET AL 1747 E. Northern Ave. #150 Phoenix, AZ. 85020	2009
54)	Calamity	2	350144	Terry Huff ET AL 15860 N. 61 st St. Scottsdale, AZ. 85254	2009
55)	Calamity	3	350285	Ron Irvine ET AL	2009
56)	Calamity	4	350286	7108 W. Irvine	
57)	Calamity	5	350309	Phoenix, AZ. 85033	
58)	Calamity	8	350310	Bruce Austin ET AL	2009
59)	Calamity	9	350311	1714 W. Stottler Dr. Chandler, AZ. 85224	
60)	Gold Spur #1		318388	Richard & Cora Moore 1613 E. Portola Ave. Santa Ana, CA 92701	2009

2008 AUG 20 A 8:58

RECEIVED
BLM AZ STATE OFFICE

ARIZONA (CON'T)

61) Maybe, Maybe Not	353613	Richard E Conway ET AL 3330 E. 1 st St. Tucson, AZ. 85711	2009
62) Wet Rock	353614	Kathy Homan ET AL 9492 E. Caldwell DR. Tucson, AZ. 85747	2009
63) Forlorn	341231	Gary L. Ward Et AL P.O. BOX 86 Pine, AZ. 85344	2009
64) DumbLuck	333347	Woody Wampler Et Al 956 Greenbriar Cr. Mesa, AZ. 85201	2009
65) Bull Tales	353929	Bud Riley 8228 E. Cypress ST. Scottsdale, AZ. 85257	2009
66) Mighty Find	297243	C.W. (Skip) Merle	2009
67) Square Bear	297244		
68) Little Richer	297245		
69) Venture II	337791		

RECEIVED
PLM AZ STATE OFFICE
2009 AUG 20 A 8:58
PHOENIX, ARIZONA

ARIZONA (CON'T)

70)	Golden Gobbler	355490	Bud Riley 8228 E. Cypress ST. Scottsdale, AZ. 85257	2009
71)	Pickem up Again	348177	Ernest L. Leschner ET AL	2009
72)	Pickem up 1	304305	48820 NUS HWY 60	2009
73)	Pickem up 2	304306	Morristown, AZ 85342	2009
74)	Pickem up 3	304307		2009
75)	Polaris	342811	Paul Neff ET AL HC 70 Box 5471 Sahuarita, AZ. 85629	2009
76)	Hercules	342810	Paul Neff ET AL HC 70 Box 5471 Sahuarita, AZ. 85629	2009
77)	Flat Foot	364805	Dwayne Farmer ET AL 5915 Colorada River RD. Blythe, CA. 92225	2009
78)	373840	Little Picker	G.P.A.A.	2009
79)	373841	Green Grease	Ken Rucker ET AL	
80)	373842	Cat Claw	43445 Business Park Drive	
81)	373843	Oly Pop	Temecula, CA 92590	
82)	373844	Sarah P		
83)	373845	Desert Panner		
84)	373846	Baker Inn		
85)	373847	The Strut		

RECEIVED
BLM AZ STATE OFFICE
2008 AUG 20 A 8:58
PHOENIX, ARIZONA

United States Department of the Interior
Bureau of Land Management
BUSINESS & SUPPORT SVCS DIV
ONE N CENTRAL AVE SUITE 800
PHOENIX, AZ 85004 -4427
Phone: (602) 417-9200

Receipt

No:

1766624

Transaction #: 1824240

Date of Transaction: 08/20/2008

CUSTOMER: GOLD PROSPECTOR ASSN
PO BOX 891509
TEMECULA, CA 92589

LINE #	QTY	DESCRIPTION	REMARKS	UNIT PRICE	TOTAL
1	1.00	LOCATABLE MINERALS / MINING CLAIMS-NOT NEW-UNADJUD, ONE AUTH NO. ONLY / MINING CLAIM MONEY RECEIVED (455) CASES: AMC35987/\$10625.00	MAINT 2009	- n/a -	10625.00
TOTAL:					\$10,625.00

PAYMENT INFORMATION

1	AMOUNT:	\$10,625.00	POSTMARKED:	8/14/08 0:00
	TYPE:	CHECK	RECEIVED:	08/20/2008
	CHECK NO:	13510		
	NAME:	LDMA-AU INC PO BOX 891509 TEMECULA CA 92589		

REMARKS

This receipt was generated by the automated BLM Collections and Billing System and is a paper representation of a portion of the official electronic record contained therein.

LEAD AMC FILE NUMBERS:

35987
100714
190993
297242
302602
304305
318385
324198
325932
327542
329246
330272
331449
332360

333347
333387
333855
335192
335768
337776
337791
338212
338375
341231
342810
343903
344407
344626

348177
348413
350128
350282
350285
350309
350330
352316
353613
353929
355490
364805
374071

Message:

77 ROWS RETRIEVED

VERIFIED & IDENTIFIED

OCT 12 2007 **PB** CBS Export Results Rej

Completed

OCT 12 2007

Thanks-

PB

Ammy

☐ Include Resolved Records

Record Status

☐ Error Records (E/M/I)

Enter export Date (mm/dd/yyyy) ALL

☐ User (U,X)

☐ Accepted Records (A/W)

Serial Number match (optional)

☐ Programme

☐ "On Hold" Records (H)

Receipt Nr (optional) 1548786

☒ All (U,P,X)

☒ All Records (for s/n or receipt nr)

Export Nr (exclusive)

☐ Exported, No Results From CBS

LR2000 User (defaults to login) ALL

☐ New (not yet exported)

Query

Reset

User

	Resend?	Export Nr	A/D	Serial Nr	Mult	Code	\$ Amount	Remarks	Receipt Nr	LR2000 User	#Msg	R
1	<input type="checkbox"/>	1553630	A	AMC35987		582	125.00	2008	1548786	DJJONES	1	<input type="checkbox"/>

Lead File #'s

Amc 35987

Amc 327542

Amc 348413

Amc 355490

100714

329246

350128

348177

325932

330272

350282

304305

324198

331449

350330

342810

344407

333855

350285

364805

352316

332360

350309

318385

302602

335768

353613

190993

333387

341231

338375

335192

333347

344626

343903

353929

337776

297242

338212

337791

374071



GOLD PROSPECTORS ASSOCIATION of AMERICA
43445 BUSINESS PARK DRIVE
TEMECULA, CA 92590

Enclosed please find our check # 32316, in the
amount of \$ 9625⁰⁰, for the 2008 Rental Fees
for the Mining Claims listed on the following page(s).
when recorded, please send documents to the above
address, ATTN: Ken, Claims Department.

Thank You.

RECEIVED
B.L.M. AZ STATE OFFICE
2007 AUG 20 A 10:11
PHOENIX, ARIZONA

ENTERED INTO COMPUTER
ENTERED INTO COMPUTER
DJS 9/20/07

ARIZONA

CLAIM NAME	AMC#	CLAIM OWNER	ASSESSMENT YR PD FOR
1) Yahoo #2	35987	William Cimino	2008
2) Yahoo #4	100714	P.O. Box 416 Morristown, AZ 85342	2008
3) Golden Dreams #A	325932	John Simpson, ET AL	2008
4) #1 King Mining	324198	18230 N. 32 Lane Phoenix, AZ 85023	2008
5) Wandering Star	344407	Scott Homan ET AL 9492 E. Caldwell Drive Tucson, Az. 85747	2008
6) PC 2	352316		
7) Big Four #1	302602	Tom Tierney	2008
8) Big Four #2	302603	P.O. Box 1415	2008
9) Big Four #3	302604	Sierra Vista, AZ 85636	2008
10) Lost Dutchman	190993	Lost Dutchman Mining Assn. 43445 Business Park Drive #113 Temecula, CA 92590	2008
11) Az Au #1	338375	Gold Prospectors Assn of Amer.	2008
12) Az Au #2	338376	P.O. Box 891509 Temecula, CA 92589-1509	2008
13) Lucky 13	344626	Bob Wilke, ET AL 8711 W Sierra Vista Drive Glendale, AZ 85305	2008

VERIFIED + Identified
OCT 12 2007 PB Lead
File Numbers

RECEIVED
B.L.M. AZ STATE OFF
2007 AUG 20 A 10:
PHOENIX, ARIZONA

ARIZONA (con't)

<u>CLAIM NAME</u>	<u>AMC#</u>	<u>CLAIM OWNER</u>	<u>ASSESSMENT YR PD FOR</u>
14) Bahde #10	327542	Clarence Bahde, ET AL	2008
15) Bahde #11	329246	306 Lakeview	2008
16) Bahde #12	329247	Boulder City, NV 89005	2008
17) Bahde #13	329248		2008
18) Bahde #14	329249		2008
19) Bahde #17	330272		2008
20) Bahde #18	330273		2008
21) Friendship	331449	John Reddoch, ET AL	2008
22) Lucky Strike	333855	3237 E Holliday Street	2008
23) R Double J	332360	Tucson, AZ 85706	2008
24) Fantastic	335768		2008
25) Golden Tattoo	333387		2008
26) Firehouse	335192	James D. Riddenhour, Sr	2008
27) Soldier Boy	343903	3914 N. Hawes	2008
28) Double JJ	343904	Mesa, AZ 85207	2008
29) Gorbert Association	337776	Gordon Howcroft, ET AL 19542 Apache Road Bend, OR 97702	2008
30) Think It Has	338212	Gilbert Binns, ET AL Box 9000-1578 Quartzsite, AZ 85346	2008
31) Beau Star	374071	Ken Rucker 43445 Business Park Drive Temecula, CA 92590	2008

VERIFIED
OCT 12 2007 *JB*

RECEIVED
B.L.M. AZ STATE OFFICE
2007 AUG 20 A 10:11
PHOENIX, ARIZONA

ARIZONA (CON'T)

32)	Abracadabra-1-4	348413	Kent Reed ET AL	2008
33)		348414	3426 W. Glen Rosa	
34)		348415	Phoenix, AZ. 85023	
35)		348416		
36)	Abracadabra 5-6	350128	Alaric M Woodward ET AL	2008
37)		350129	2644 W. San Miguel Phoenix, AZ. 85017	
38)	Abracadabra 7	350130	John Albanese ET AL	2008
			3856 W. Country Gables Dr. Phoenix, AZ. 85027	
39)	Abracadabra 9	350282	George James ET AL	2008
			8569 E. Modlock Dr. Glendale, AZ. 85305	
40)	Abracadabra 10	350131	Mary Briggs ET AL	2008
			2139 W. Elm Phoenix, Az. 85015	
41)	Abracadabra 11	350132	George James ET AL	2008
			8569 E. Modlock Dr. Glendale, AZ. 85305	
42)	Abracadabra 12	350133	Mary Briggs ET AL	2008
			2139 W. Elm Phoenix, AZ. 85015	
43)	Abracadabra 13	350134	John Abanese ET AL	2008
44)		350135	3856 W. Country Gables	
45)		350136	Phoenix, AZ. 85023	
46)	Abracadabra 16	350137	Mary Briggs ET AL	2008
47)		350138	2139 W Elm Phoenix, AZ. 85015	
48)	Abracadabra 18	350139	Chris Zollinger ET AL	2008
			18812 N. 19 th Dr. Phoenix, AZ. 85027	

VERIFIED
OCT 12 2007 PB

RECEIVED
BLM. AZ STATE OFFICE
2007 AUG 20 A 10:12
PHOENIX, ARIZONA

ARIZONA (CON'T)

49) Abracadabra 19	350140	Mary Briggs ET AL 2139 W. Elm Phoenix, AZ. 85015	2008
50) Abracadabra 20	350141	Chris Zollinger ET AL 18812 N. 19 th Dr. Phoenix, AZ. 85027	2008
51) Abracadabra 21	350142	Ron Irvine ET AL 7108 W. Mulberry Phoenix, AZ. 85033	2008
52) Bonanza 1	350330	Ron Irvine ET AL 7108 W. Irvine Phoenix, AZ. 85033	2008
53) Calamity 1	350143	Jeanne B. Spinella ET AL 1747 E. Northern Ave. #150 Phoenix, AZ. 85020	2008
54) Calamity 2	350144	Terry Huff ET AL 15860 N. 61 st St. Scottsdale, AZ. 85254	2008
55) Calamity 3	350285	Ron Irvine ET AL	2008
56) Calamity 4	350286	7108 W. Irvine	
57) Calamity 5	350309	Phoenix, AZ. 85033	
58) Calamity 8	350310	Bruce Austin ET AL	2008
59) Calamity 9	350311	1714 W. Stottler Dr. Chandler, AZ. 85224	
60) Gold Spur #1	318388	Richard & Cora Moore 1613 E. Portola Ave. Santa Ana, CA 92701	2008

VERIFIED

OCT 12 2007

PHOENIX, ARIZONA

2007 AUG 20 A 10:12

RECEIVED
B.L.M. AZ STATE OFFICE

-5-
ARIZONA (CON'T)

61) Maybe, Maybe Not	353613	Richard E Conway ET AL 3330 E. 1 st St. Tucson, AZ. 85711	2008
62) Wet Rock	353614	Kathy Homan ET AL 9492 E. Caldwell DR. Tucson, AZ. 85747	2008
63) Forlorn	341231	Gary L. Ward Et AL P.O. BOX 86 Pine, AZ. 85344	2008
64) DumbLuck	333347	Woody Wampler Et Al 956 Greenbriar Cr. Mesa, AZ. 85201	2008
65) Bull Tales	353929	Bud Riley 8228 E. Cypress ST. Scottsdale, AZ. 85257	2008
66) Mighty Find	297243	C.W. (Skip) Merle	2008
67) Square Bear	297244		
68) Little Richer	297245		
69) Venture II	337791		

VERIFIED
OCT 12 2007 *KB*

RECEIVED
B.L.M. AZ STATE OFFICE
2007 AUG 20 A 10:12
B.L.M. AZ ST,
2007 AUG 20
PHOENIX, ARIZONA
PHOENIX, A

ARIZONA (CON'T)

70) Golden Gobbler	355490	Bud Riley 8228 E. Cypress ST. Scottsdale, AZ. 85257	2008
71) Pickem up Again	348177	Ernest L. Leschner ET AL	2008
72) Pickem up 1	304305	48820 NUS HWY 60	2008
73) Pickem up 2	304306	Morristown, AZ 85342	2008
74) Pickem up 3	304307		2008
75) Polaris	342811	Paul Neff ET AL HC 70 Box 5471 Sahuarita, AZ. 85629	2008
76) Hercules	342810	Paul Neff ET AL HC 70 Box 5471 Sahuarita, AZ. 85629	2008
77) Flat Foot	364805	Dwayne Farmer ET AL 5915 Colorada River RD. Blythe, CA. 92225	2008

VERIFIED

OCT 12 2007 *JB*

RECEIVED
B.L.M. AZ STATE OFFICE
2007 AUG 20 A 10:12
PHOENIX, ARIZONA

United States Department of the Interior

Bureau of Land Management

BUSINESS & SUPPORT SVCS DIV

ONE N CENTRAL AVE SUITE 800

PHOENIX, AZ 85004 -4427

Phone: (602) 417-9200

Receipt

No:

1548786

Transaction #: 1600220

Date of Transaction: 08/21/2007

CUSTOMER: KEN

GOLD PROSPECTORS ASSOC OF AMERICA
43445 BUSINES PARK DR #113
PO BOX 891509
TEMECULA, CA 92589

"VERIFIED" AND
IDENTIFIED LEAD FILE
NUMBER'S. PB
OCT 12 2007

LINE #	QTY	DESCRIPTION	REMARKS	UNIT PRICE	TOTAL
1	1.00	LOCATABLE MINERALS / MINING CLAIMS-NOT NEW-UNADJUD, ONE AUTH NO. ONLY / MINING CLAIM MONEY RECEIVED (455) CASES: AMC35987/\$9625.00	MAINT 2008 (77)	- n/a -	9625.00
TOTAL:					\$9,625.00

PAYMENT INFORMATION

1	AMOUNT:	\$9,625.00	POSTMARKED:	8/15/07 0:00
	TYPE:	CHECK	RECEIVED:	08/20/2007
	CHECK NO:	32316		
	NAME:	GOLD PROSPECTORS ASSOCIATION OF AMERICA 43445 BUSINES PARK DR #113 PO BOX 891509 TEMECULA CA 92589		

REMARKS

This receipt was generated by the automated BLM Collections and Billing System and is a paper representation of a portion of the official electronic record contained therein.

348413

35987

100 114

325932

324198

344407

352316

302602

190993

338375

344626

327542

329246

330272

331449

333855

332360

335768

333387

335192

343903

337776

338212

316240

350128

350282

350330

350285

350309

318385

353613

341231

333347

353929

297242

337791

355496

348177

304305

342810

364805

ARIZONA

CLAIM NAME	AMC#	CLAIM OWNER	ASSESSMENT YR PD FOR
1) Yahoo #2	35987	William Cimino	2007
2) Yahoo #4	100714	P.O. Box 416 Morristown, AZ 85342	2007
3) Golden Dreams #A	325932	John Simpson, ET AL	2007
4) #1 King Mining	324198	18230 N. 32 Lane Phoenix, AZ 85023	2007
5) Wandering Star	344407	Scott Homan ET AL 9492 E. Caldwell Drive Tucson, Az. 85747	2007
6) PC 2	352316		
7) Big Four #1	302602	Tom Tierney	2007
8) Big Four #2	302603	P.O. Box 1415	2007
9) Big Four #3	302604	Sierra Vista, AZ 85636	2007
10) Lost Dutchman	190993	Lost Dutchman Mining Assn. 43445 Business Park Drive #113 Temecula, CA 92590	2007
11) Az Au #1	338375	Gold Prospectors Assn of Amer.	2007
12) Az Au #2	338376	P.O. Box 891509 Temecula, CA 92589-1509	2007
13) Lucky 13	344626	Bob Wilke, ET AL 8711 W Sierra Vista Drive Glendale, AZ 85305	2007

RECEIVED
BLM STATE OFFICE
2006 AUG 29 A 10:15
TUCSON, ARIZONA

RE 9/13/06

ARIZONA (con't)

<u>CLAIM NAME</u>	<u>AMC#</u>	<u>CLAIM OWNER</u>	<u>ASSESSMENT YR PD FOR</u>
14) Bahde #10	327542	Clarence Bahde, ET AL	2007
15) Bahde #11	329246	306 Lakeview	2007
16) Bahde #12	329247	Boulder City, NV 89005	2007
17) Bahde #13	329248		2007
18) Bahde #14	329249		2007
19) Bahde #17	330272		2007
20) Bahde #18	330273		2007
21) Friendship	331449	John Reddoch, ET AL	2007
22) Lucky Strike	333855	3237 E Holliday Street	2007
23) R Double J	332360	Tucson, AZ 85706	2007
24) Fantastic	335768		2007
25) Golden Tattoo	333387		2007
26) Firehouse	335192	James D. Riddenhour, Sr	2007
27) Soldier Boy	343903	3914 N. Hawes	2007
28) Double JJ	343904	Mesa, AZ 85207	2007
29) Gorbert Association	337776	Gordon Howcroft, ET AL 19542 Apache Road Bend, OR 97702	2007
30) Think It Has	338212	Gilbert Binns, ET AL Box 9000-1578 Quartzsite, AZ 85346	2007
31) Sugar Rock 1	316240	William E. Mayer P.O. Box 202 Ehrenberg, AZ. 85334-0202	2007

RECEIVED
BLM. ALBUQUERQUE OFFICE
2006 AUG 29 A 10:15
PICTURE, ARIZONA

ARIZONA (CON'T)

32)	Abracadabra-1-4	348413	Kent Reed ET AL	2007
33)		348414	3426 W. Glen Rosa	
34)		348415	Phoenix, AZ. 85023	
35)		348416		
36)	Abracadabra 5-6	350128	Alaric M Woodward ET AL	2007
37)		350129	2644 W. San Miguel Phoenix, AZ. 85017	
38)	Abracadabra 7	350130	John Albanese ET AL 3856 W. Country Gables Dr. Phoenix, AZ. 85027	2007
39)	Abracadabra 9	350282	George James ET AL 8569 E. Modlock Dr. Glendale, AZ. 85305	2007
40)	Abracadabra 10	350131	Mary Briggs ET AL 2139 W. Elm Phoenix, Az. 85015	2007
41)	Abracadabra 11	350132	George James ET AL 8569 E. Modlock Dr. Glendale, AZ. 85305	2007
42)	Abracadabra 12	350133	Mary Briggs ET AL 2139 W. Elm Phoenix, AZ. 85015	2007
43)	Abracadabra 13	350134	John Abanese ET AL	2007
44)	14	350135	3856 W. Country Gables	
45)	15	350136	Phoenix, AZ. 85023	
46)	Abracadabra 16	350137	Mary Briggs ET AL	2007
47)	17	350138	2139 W Elm Phoenix, AZ. 85015	
48)	Abracadabra 18	350139	Chris Zollinger ET AL 18812 N. 19 th Dr. Phoenix, AZ. 85027	2007

PHOENIX, ARIZONA

2006 AUG 29 A 10:15

RECEIVED
M. J. WHITE OFFICE

ARIZONA (CON'T)

49) Abracadabra 19	350140	Mary Briggs ET AL 2139 W. Elm Phoenix, AZ. 85015	2007
50) Abracadabra 20	350141	Chris Zollinger ET AL 18812 N. 19 th Dr. Phoenix, AZ. 85027	2007
51) Abracadabra 21	350142	Ron Irvine ET AL 7108 W. Mulberry Phoenix, AZ. 85033	2007
52) Bonanza 1	350330	Ron Irvine ET AL 7108 W. Irvine Phoenix, AZ. 85033	2007
53) Calamity 1	350143	Jeanne B. Spinella ET AL 1747 E. Northern Ave. #150 Phoenix, AZ. 85020	2007
54) Calamity 2	350144	Terry Huff ET AL 15860 N. 61 st St. Scottsdale, AZ. 85254	2007
55) Calamity 3	350285	Ron Irvine ET AL	2007
56) Calamity 4	350286	7108 W. Irvine	
57) Calamity 5	350309	Phoenix, AZ. 85033	
58) Calamity 8	350310	Bruce Austin ET AL	2007
59) Calamity 9	350311	1714 W. Stottler Dr. Chandler, AZ. 85224	
60) Gold Spur #1	318388	Richard & Cora Moore 1613 E. Portola Ave. Santa Ana, CA 92701	2007

RECEIVED
B.L.M. NATURAL RESOURCES OFFICE
2007 AUG 29 A 10:16
PHOENIX, ARIZONA

ARIZONA (CON'T)

61) Maybe, Maybe Not	353613	Richard E Conway ET AL 3330 E. 1 st St. Tucson, AZ. 85711	2007
62) Wet Rock	353614	Kathy Homan ET AL 9492 E. Caldwell DR. Tucson, AZ. 85747	2007
63) Forlorn	341231	Gary L. Ward Et AL P.O. BOX 86 Pine, AZ. 85344	2007
64) DumbLuck	333347	Woody Wampler Et Al 956 Greenbriar Cr. Mesa, AZ. 85201	2007
65) Bull Tales	353929	Bud Riley 8228 E. Cypress ST. Scottsdale, AZ. 85257	2007
66) Mighty Find	297243	C.W. (Skip) Merle	2007
67) Square Bear	297244		
68) Little Richer	297245		
69) Venture II	337791		

PHOENIX ARIZONA

2006 AUG 29 A 10:19

RECEIVED
CLM. AZ STATE OFFICE

ARIZONA (CON'T)

70) Golden Gobbler	355490	Bud Riley 8228 E. Cypress ST. Scottsdale, AZ. 85257	2007
71) Pickem up Again	348177	Ernest L. Leschner ET AL	2007
72) Pickem up 1	304305	48820 NUS HWY 60	2007
73) Pickem up 2	304306	Morristown, AZ 85342	2007
74) Pickem up 3	304307		2007
75) Polaris	342811	Paul Neff ET AL HC 70 Box 5471 Sahuarita, AZ. 85629	2007
76) Hercules	342810	Paul Neff ET AL HC 70 Box 5471 Sahuarita, AZ. 85629	2007
77) Flat Foot	364805	Dwayne Farmer ET AL 5915 Colorada River RD. Blythe, CA. 92225	2007

RECEIVED
B.L.M. AZ STATE OFFICE
2006 AUG 29 A 10:19
PHOENIX, ARIZONA

Authorized Date 10/17/2006

Instructions to Accounts AZ BLM REFUND \$100 TO GOLD PROSPECTORS ASSOCIATION;
2007 MAINTENANCE FEES \$25 SHORT FOR 77 CLAIMS, THEREFORE
1 CLAIM NOT PAID AND \$100 LEFT OVER TO REFUND. RECEIPT
31347595 AB

Login ID 2393

Entry Date 10/17/2006

Total Amount \$100.00

Amc 397242

337791

355490

348177

304305

342810

355921

355973

327444

357191

357099

356116

356138

Amc 316240

348413

350128

350282

350330

350285

350309

318385

353613

341231

333347

353929

Amc 329246

330272

331449

333855

332360

335768

333387

335192

343903

337776

338212

Amc 35987

100714

325932

324198

344407

352316

302602

190993

338375

344626

327542

Enclosed please find our check # 29496, in the

Amount of \$ 2400⁰⁰, for the additional \$25.00 per

Claim in 2006 Rental Fees already received in your office

From us for the Mining Claims listed on the following

Page. When recorded, please send documents to the

Above address, ATTN: Ken, Claims Department.

Thank You.



ARIZONA
STATE OFFICE
PHOENIX, ARIZONA

2005 AUG 29 P 1:49

RECEIVED
BUREAU OF
LAND MANAGEMENT

ENTERED INTO COMPUTER
9/12/05 AB

ARIZONA

			ASSESSMENT
CLAIM NAME	AMC#	CLAIM OWNER	YR PD FOR
1) Yahoo #2	35987	William Cimino	2006
2) Yahoo #4	100714	P.O. Box 416 Morristown, AZ 85342	2006
3) Golden Dreams #A	325932	John Simpson, ET AL	2006
4) #1 King Mining	324198	18230 N. 32 Lane Phoenix, AZ 85023	2006
5) Wandering Star	344407	Scott Homan ET AL 9492 E. Caldwell Drive Tucson, Az. 85747	2006
6) PC 2	352316		
7) Big Four #1	302602	Tom Tierney	2006
8) Big Four #2	302603	P.O. Box 1415	2006
9) Big Four #3	302604	Sierra Vista, AZ 85636	2006
10) Lost Dutchman	190993	Lost Dutchman Mining Assn. 43445 Business Park Drive #113 Temecula, CA 92590	2006
11) Az Au #1	338375	Gold Prospectors Assn of Amer.	2006
12) Az Au #2	338376	P.O. Box 891509 Temecula, CA 92589-1509	2006
13) Lucky 13	344626	Bob Wilke, ET AL 8711 W Sierra Vista Drive Glendale, AZ 85305	2006

RECEIVED
 BUREAU OF
 LAND MANAGEMENT
 2005 AUG 29 P 1:49
 ARIZONA
 STATE OFFICE
 PHOENIX, ARIZONA

ARIZONA (con't)

<u>CLAIM NAME</u>	<u>AMC#</u>	<u>CLAIM OWNER</u>	<u>ASSESSMENT YR PD FOR</u>
14) Bahde #10	327542	Clarence Bahde, ET AL	2006
15) Bahde #11	329246	306 Lakeview	2006
16) Bahde #12	329247	Boulder City, NV 89005	2006
17) Bahde #13	329248		2006
18) Bahde #14	329249		2006
19) Bahde #17	330272		2006
20) Bahde #18	330273		2006
21) Friendship	331449	John Reddoch, ET AL	2006
22) Lucky Strike	333855	3237 E Holliday Street	2006
23) R Double J	332360	Tucson, AZ 85706	2006
24) Fantastic	335768		2006
25) Golden Tattoo	333387		2006
26) Firehouse	335192	James D. Riddenhour, Sr	2006
27) Soldier Boy	343903	3914 N. Hawes	2006
28) Double JJ	343904	Mesa, AZ 85207	2006
29) Gorbett Association	337776	Gordon Howcroft, ET AL 19542 Apache Road Bend, OR 97702	2006
30) Think It Has	338212	Gilbert Binns, ET AL Box 9000-1578 Quartzsite, AZ 85346	2006
31) Sugar Rock 1	316240	William E. Mayer P.O. Box 202 Ehrenberg, AZ. 85334-0202	2006

RECEIVED
BUREAU OF
LAND MANAGEMENT
2005 AUG 29 P 1:49
ARIZONA
STATE OFFICE
PHOENIX, ARIZONA

ARIZONA (CON'T)

32)	Abracadabra-1-4	348413	Kent Reed ET AL	2006
33)		348414	3426 W. Glen Rosa	
34)		348415	Phoenix, AZ. 85023	
35)		348416		
36)	Abracadabra 5-6	350128	Alaric M Woodward ET AL	2006
37)		350129	2644 W. San Miguel Phoenix, AZ. 85017	
38)	Abracadabra 7	350130	John Albanese ET AL 3856 W. Country Gables Dr. Phoenix, AZ. 85027	2006
39)	Abracadabra 9	350282	George James ET AL 8569 E. Modlock Dr. Glendale, AZ. 85305	2006
40)	Abracadabra 10	350131	Mary Briggs ET AL 2139 W. Elm Phoenix, Az. 85015	2006
41)	Abracadabra 11	350132	George James ET AL 8569 E. Modlock Dr. Glendale, AZ. 85305	2006
42)	Abracadabra 12	350133	Mary Briggs ET AL 2139 W. Elm Phoenix, AZ. 85015	2006
43)	Abracadabra 13	350134	John Abanese ET AL	2006
44)		350135	3856 W. Country Gables	
45)		350136	Phoenix, AZ. 85023	
46)	Abracadabra 16	350137	Mary Briggs ET AL	2006
47)		350138	2139 W Elm Phoenix, AZ. 85015	
48)	Abracadabra 18	350139	Chris Zollinger ET AL 18812 N. 19 th Dr. Phoenix, AZ. 85027	2006

ARIZONA
STATE OFFICE
PHOENIX, ARIZONA

2005 AUG 29 PM 1:49

RECEIVED
BUREAU OF
LAND
MANAGEMENT

ARIZONA (CON'T)

49)	Abracadabra 19	350140	Mary Briggs ET AL 2139 W. Elm Phoenix, AZ. 85015	2006
50)	Abracadabra 20	350141	Chris Zollinger ET AL 18812 N. 19 th Dr. Phoenix, AZ. 85027	2006
51)	Abracadabra 21	350142	Ron Irvine ET AL 7108 W. Mulberry Phoenix, AZ. 85033	2006
52)	Bonanza 1	350330	Ron Irvine ET AL 7108 W. Irvine Phoenix, AZ. 85033	2006
53)	Calamity 1	350143	Jeanne B. Spinella ET AL 1747 E. Northern Ave. #150 Phoenix, AZ. 85020	2006
54)	Calamity 2	350144	Terry Huff ET AL 15860 N. 61 st St. Scottsdale, AZ. 85254	2006
55)	Calamity 3	350285	Ron Irvine ET AL	2006
56)	Calamity 4	350286	7108 W. Irvine	
57)	Calamity 5	350309	Phoenix, AZ. 85033	
58)	Calamity 8	350310	Bruce Austin ET AL	2006
59)	Calamity 9	350311	1714 W. Stottler Dr. Chandler, AZ. 85224	2006
60)	Gold Spur #1	318388	Richard & Cora Moore 1613 E. Portola Ave. Santa Ana, CA 92701	2006

ARIZONA
STATE OFFICE
PHOENIX, ARIZONA

2005 AUG 29 P 1:50

RECEIVED
BUREAU OF
LAND MANAGEMENT

-5-
ARIZONA (CON'T)

61) Maybe, Maybe Not	353613	Richard E Conway ET AL 3330 E. 1 st St. Tucson, AZ. 85711	2006
62) Wet Rock	353614	Kathy Homan ET AL 9492 E. Caldwell DR. Tucson, AZ. 85747	2006
63) Forlorn	341231	Gary L. Ward Et AL P.O. BOX 86 Pine, AZ. 85344	2006
64) DumbLuck	333347	Woody Wampler Et Al 956 Greenbriar Cr. Mesa, AZ. 85201	2006
65) Bull Tales	353929	Bud Riley 8228 E. Cypress ST. Scottsdale, AZ. 85257	2006
66) Mighty Find	297243	C.W. (Skip) Merle	2006
67) Square Bear	297244		
68) Little Richer	297245		
69) Venture II	337791		

RECEIVED
BUREAU OF
LAND MANAGEMENT
2005 AUG 29 P 1:50
ARIZONA
STATE OFFICE
PHOENIX, ARIZONA

-6-
ARIZONA (CON'T)

70) Golden Gobbler	355490	Bud Riley 8228 E. Cypress ST. Scottsdale, AZ. 85257	2006
71) Pickem up Again	348177	Ernest L. Leschner ET AL	2006
72) Pickem up 1	304305	48820 NUS HWY 60	2006
73) Pickem up 2	304306	Morristown, AZ 85342	2006
74) Pickem up 3	304307		2006
75) Polaris	342811	Paul Neff ET AL HC 70 Box 5471 Sahuarita, AZ. 85629	2006
76) Hercules	342810	Paul Neff ET AL HC 70 Box 5471 Sahuarita, AZ. 85629	2006
77) Y NOT #1	355921	Thomas R. Hunter ET AL P.O. Box 366 Congress, AZ. 85332	2006
78) Y NOT #2	355922	Thomas R. Hunter ET AL P.O. Box 366 Congress, AZ. 85332	2006
79) Y NOT #3	355923	Thomas R. Hunter ET AL P.O. Box 366 Congress, AZ. 85332	2006

RECEIVED
BUREAU OF
LAND MANAGEMENT
2006 AUG 29 P 1:50
ARIZONA
STATE OFFICE
PHOENIX, ARIZONA

ARIZONA (CON'T)

80) Y NOT #4	355973	Thomas R. Hunter ET AL P.O. Box 366 Congress, AZ. 85332	2006
81) Beau Star	327444	H. F. Herbert 12865 N 89 th PL. Scottsdale, AZ. 85260	2006
82) Wild Bunch	357191	Thomas R. Hunter ET AL P.O. Box 366 Congress, AZ. 85332	2006
83) Y NOT #5	357103	Thomas R. Hunter ET AL P.O. Box 366 Congress, AZ. 85332	2006
84) Gold Dreamer #1	357104	Thomas R. Hunter ET AL P.O. Box 366 Congress, AZ. 85332	2006
85) Gold Dreamer #2	357105	Thomas R. Hunter ET AL P.O. Box 366 Congress, AZ. 85332	2006
86) Gold Dreamer #3	357106	Thomas R. Hunter ET AL P.O. Box 366 Congress, AZ. 85332	2006
87) Gold Dreamer #4	357107	Thomas R. Hunter ET AL P.O. Box 366 Congress, AZ. 85332	2006

RECEIVED
BUREAU OF
LAND MANAGEMENT
2006 AUG 29 P 1:50
ARIZONA
STATE OFFICE
PHOENIX, ARIZONA

ARIZONA (CON'T)

88) Gold Dreamer #5	357108	Thomas R. Hunter ET AL P.O. Box 366 Congress, AZ. 85332	2006
89) Gold Dreamer #6	357109	Thomas R. Hunter ET AL P.O. Box 366 Congress, AZ. 85332	2006
90) Gold Dreamer #7	357110	Thomas R. Hunter ET AL P.O. Box 366 Congress, AZ. 85332	2006
91) Lucky Day #1	357099	Thomas R. Hunter ET AL P.O. Box 366 Congress, AZ. 85332	2006
92) Lucky Day #2	357100	Thomas R. Hunter ET AL P.O. Box 366 Congress, AZ. 85332	2006
93) Lucky Day #3	357101	Thomas R. Hunter ET AL P.O. Box 366 Congress, AZ. 85332	2006
94) JOJOBO	356116	Thomas R. Hunter ET AL P.O. Box 366 Congress, AZ. 85332	2006
95) JEANNIE #1	356138	Thomas R. Hunter ET AL P.O. Box 366 Congress, AZ. 85332	2006
96) YAQUI DOODLE	357102	Thomas R. Hunter ET AL P.O. Box 366 Congress, AZ. 85332	2006

RECEIVED
BUREAU OF
LAND MANAGEMENT
2005 AUG 29 P 1:50
ARIZONA
STATE OFFICE
PHOENIX, ARIZONA

United States Department of the Interior
Bureau of Land Management
BUSINESS & SUPPORT SVCS DIV
222 N CENTRAL AVE
PHOENIX, AZ 85004 -2203
Phone: (602) 417-9200

Receipt

No: 1141408

Transaction #: 1180638**Date of Transaction:** 08/30/2005

CUSTOMER:	GOLD PROSPECTORS ASSOCIATION OF AMERICA 43445 BUSINESS PARK DRIVE #113 TEMECULA, CA 92590
------------------	---

LINE #	QTY	DESCRIPTION	REMARKS	UNIT PRICE	TOTAL
1	1.00	LOCATABLE MINERALS / MINING CLAIMS- NOT NEW-UNADJUD, ONE AUTH NO. ONLY / MINING CLAIM MONEY RECEIVED (455) CASES: AMC35987/\$2400.00	SUPPL PAYMENT (96)	- n/a -	2400.00
TOTAL:					\$2,400.00

PAYMENT INFORMATION				
1	AMOUNT:	\$2,400.00	POSTMARKED:	08/26/2005
	TYPE:	CHECK	RECEIVED:	08/29/2005
	CHECK NO:	29496		
	NAME:	GOLD PROSPECTORS ASSOC OF AMERICA 43445 BUSINESS PARK DRIVE #1 TEMECULA CA 92590		

REMARKS

This receipt was generated by the automated BLM Collections and Billing System and is a paper representation of a portion of the official electronic record contained therein.

**United States Department of the Interior
Bureau of Land Management**

BUSINESS & SUPPORT SVCS DIV

222 N CENTRAL AVE

PHOENIX, AZ 85004 -2203

Phone: (602) 417-9200

Receipt

No:

1107924

Transaction #: 1146595**Date of Transaction:** 07/11/2005**CUSTOMER:** GOLD PROSPECTORS ASSOC OF AMERICA
PO BOX 891509
TEMECULA, CA 92589

LINE #	QTY	DESCRIPTION	REMARKS	UNIT PRICE	TOTAL
1	1.00	LOCATABLE MINERALS / MINING CLAIMS-NOT NEW-UNADJUD, ONE AUTH NO. ONLY / MINING CLAIM MONEY RECEIVED (455) CASES: AMC35987/\$9600.00	MAINT 2006 - 96	- n/a -	9600.00
TOTAL:					\$9,600.00

PAYMENT INFORMATION					
1	AMOUNT:	\$9,600.00		POSTMARKED:	N/A
	TYPE:	CHECK		RECEIVED:	07/11/2005
	CHECK NO:	29315			
	NAME:	GOLD PROSPECTORS ASSOC OF AMERICA PO BOX 891509 TEMECULA CA 92589			

REMARKS

This receipt was generated by the automated BLM Collections and Billing System and is a paper representation of a portion of the official electronic record contained therein.

Amc 35987

ENTERED INTO COMPUTER

8/8/05 ab

A2

Enclosed please find our check # 29315, in the
amount of \$ 9600⁰⁰, for the 2006 Rental Fees
for the Mining Claims listed on the following page(s).
when recorded, please send documents to the above
address, ATTN: Ken, Claims Department.

Thank You.

RECEIVED
B.L.M. AZ STATE OFFICE
2005 JUL 11 P 2:21
PHOENIX, AZ

ARIZONA

RECEIVED
B.L.M. AZ STATE OFFICE

ASSESSMENT P 2: 21
2005 JUL 11

CLAIM NAME	AMC#	CLAIM OWNER	YR PD FOR
1) Yahoo #2	35987	William Cimino	2006
2) Yahoo #4	100714	P.O. Box 416 Morristown, AZ 85342	2006
3) Golden Dreams #A	325932	John Simpson, ET AL	2006
4) #1 King Mining	324198	18230 N. 32 Lane Phoenix, AZ 85023	2006
5) Wandering Star	344407	Scott Homan ET AL 9492 E. Caldwell Drive Tucson, Az. 85747	2006
6) PC 2	352316		
7) Big Four #1	302602	Tom Tierney	2006
8) Big Four #2	302603	P.O. Box 1415	2006
TOM FILES SMALL MINER ON ALL FOUR CLAIMS			
9) Big Four #3	302604	Sierra Vista, AZ 85636	2006
10) Lost Dutchman	190993	Lost Dutchman Mining Assn. 43445 Business Park Drive #113 Temecula, CA 92590	2006
11) Az Au #1	338375	Gold Prospectors Assn of Amer.	2006
12) Az Au #2	338376	P.O. Box 891509 Temecula, CA 92589-1509	2006
13) Lucky 13	344626	Bob Wilke, ET AL 8711 W Sierra Vista Drive Glendale, AZ 85305	2006

RECEIVED
B.L.M. AZ STATE OFFICE

- 2 -

2005 JUL 11 P 2: 21

ARIZONA (con't)

PHOENIX, AZ

<u>CLAIM NAME</u>	<u>AMC#</u>	<u>CLAIM OWNER</u>	<u>ASSESSMENT YR PD FOR</u>
14) Bahde #10	327542	Clarence Bahde, ET AL	2006
15) Bahde #11	329246	306 Lakeview	2006
16) Bahde #12	329247	Boulder City, NV 89005	2006
17) Bahde #13	329248		2006
18) Bahde #14	329249		2006
19) Bahde #17	330272		2006
20) Bahde #18	330273		2006
21) Friendship	331449	John Reddoch, ET AL	2006
22) Lucky Strike	333855	3237 E Holliday Street	2006
23) R Double J	332360	Tucson, AZ 85706	2006
24) Fantastic	335768		2006
25) Golden Tattoo	333387		2006
26) Firehouse	335192	James D. Riddenhour, Sr	2006
27) Soldier Boy	343903	3914 N. Hawes	2006
28) Double JJ	343904	Mesa, AZ 85207	2006
29) Gorbart Association	337776	Gordon Howcroft, ET AL 19542 Apache Road Bend, OR 97702	2006
30) Think It Has	338212	Gilbert Binns, ET AL Box 9000-1578 Quartzsite, AZ 85346	2006
31) Sugar Rock 1	316240	William E. Mayer P.O. Box 202 Ehrenberg, AZ. 85334-0202	2006

ARIZONA (CON'T)

2005 JUL 11 P 2:21

32)	Abracadabra-1-4	PHOENIX, AZ 348413	Kent Reed ET AL	2006
33)		348414	3426 W. Glen Rosa	
34)		348415	Phoenix, AZ. 85023	
35)		348416		
36)	Abracadabra 5-6	350128	Alaric M Woodward ET AL	2006
37)		350129	2644 W. San Miguel Phoenix, AZ. 85017	
38)	Abracadabra 7	350130	John Albanese ET AL	2006
			3856 W. Country Gables Dr. Phoenix, AZ. 85027	
39)	Abracadabra 9	350282	George James ET AL	2006
			8569 E. Modlock Dr. Glendale, AZ. 85305	
40)	Abracadabra 10	350131	Mary Briggs ET AL	2006
			2139 W. Elm Phoenix, Az. 85015	
41)	Abracadabra 11	350132	George James ET AL	2006
			8569 E. Modlock Dr. Glendale, AZ. 85305	
42)	Abracadabra 12	350133	Mary Briggs ET AL	2006
			2139 W. Elm Phoenix, AZ. 85015	
43)	Abracadabra 13	350134	John Abanese ET AL	2006
44)		14 350135	3856 W. Country Gables	
45)		15 350136	Phoenix, AZ. 85023	
46)	Abracadabra 16	350137	Mary Briggs ET AL	2006
47)		17 350138	2139 W Elm Phoenix, AZ. 85015	
48)	Abracadabra 18	350139	Chris Zollinger ET AL	2006
			18812 N. 19 th Dr. Phoenix, AZ. 85027	

2005 JUL 11 P 2: 21

ARIZONA (CON'T)

PHOENIX, AZ					
49)	Abracadabra	19	350140	Mary Briggs ET AL 2139 W. Elm Phoenix, AZ. 85015	2006
50)	Abracadabra	20	350141	Chris Zollinger ET AL 18812 N. 19 th Dr. Phoenix, AZ. 85027	2006
51)	Abracadabra	21	350142	Ron Irvine ET AL 7108 W. Mulberry Phoenix, AZ. 85033	2006
52)	Bonanza	1	350330	Ron Irvine ET AL 7108 W. Irvine Phoenix, AZ. 85033	2006
53)	Calamity	1	350143	Jeanne B. Spinella ET AL 1747 E. Northern Ave. #150 Phoenix, AZ. 85020	2006
54)	Calamity	2	350144	Terry Huff ET AL 15860 N. 61 st St. Scottsdale, AZ. 85254	2006
55)	Calamity	3	350285	Ron Irvine ET AL	2006
56)	Calamity	4	350286	7108 W. Irvine	
57)	Calamity	5	350309	Phoenix, AZ. 85033	
58)	Calamity	8	350310	Bruce Austin ET AL	2006
59)	Calamity	9	350311	1714 W. Stottler Dr. Chandler, AZ. 85224	
60)	Gold Spur #1		318388	Richard & Cora Moore 1613 E. Portola Ave. Santa Ana, CA 92701	2006

RECEIVED
B.L.M. AZ STATE OFFICE

2005 JUL 11 P 2: 21

-5-

ARIZONA (CON'T)

PHOENIX, AZ

61) Maybe, Maybe Not	353613	Richard E Conway ET AL 3330 E. 1 st St. Tucson, AZ. 85711	2006
62) Wet Rock	353614	Kathy Homan ET AL 9492 E. Caldwell DR. Tucson, AZ. 85747	2006
63) Forlorn	341231	Gary L. Ward Et AL P.O. BOX 86 Pine, AZ. 85344	2006
64) DumbLuck	333347	Woody Wampler Et Al 956 Greenbriar Cr. Mesa, AZ. 85201	2006
65) Bull Tales	353929	Bud Riley 8228 E. Cypress ST. Scottsdale, AZ. 85257	2006
66) Mighty Find	297243	C.W. (Skip) Merle	2006
67) Square Bear	297244		
68) Little Richer	297245		
69) Venture II	337791		

RECEIVED
B.L.M. AZ STATE OFFICE

-6-

ARIZONA (CON'T)

2005 JUL 11 P 2: 21

PHOENIX, AZ

70) Golden Gobbler	355490	Bud Riley 8228 E. Cypress ST. Scottsdale, AZ. 85257	2006
71) Pickem up Again	348177	Ernest L. Leschner ET AL	2006
72) Pickem up 1	304305	48820 NUS HWY 60	2006
73) Pickem up 2	304306	Morristown, AZ 85342	2006
74) Pickem up 3	304307		2006
75) Polaris	342811	Paul Neff ET AL HC 70 Box 5471 Sahuarita, AZ. 85629	2006
76) Hercules	342810	Paul Neff ET AL HC 70 Box 5471 Sahuarita, AZ. 85629	2006
77) Y NOT #1	355921	Thomas R. Hunter ET AL P.O. Box 366 Congress, AZ. 85332	2006
78) Y NOT #2	355922	Thomas R. Hunter ET AL P.O. Box 366 Congress, AZ. 85332	2006
79) Y NOT #3	355923	Thomas R. Hunter ET AL P.O. Box 366 Congress, AZ. 85332	2006

RECEIVED
B.L.M. AZ STATE OFFICE

-7-

2005 JUL 11 P 2: 2 ARIZONA (CON'T)

PHOENIX, AZ

80) Y NOT #4	355973	Thomas R. Hunter ET AL P.O. Box 366 Congress, AZ. 85332	2006
81) Beau Star	327444	H. F. Herbert 12865 N 89 th PL. Scottsdale, AZ. 85260	2006
82) Wild Bunch	357191	Thomas R. Hunter ET AL P.O. Box 366 Congress, AZ. 85332	2006
83) Y NOT #5	357103	Thomas R. Hunter ET AL P.O. Box 366 Congress, AZ. 85332	2006
84) Gold Dreamer #1	357104	Thomas R. Hunter ET AL P.O. Box 366 Congress, AZ. 85332	2006
85) Gold Dreamer #2	357105	Thomas R. Hunter ET AL P.O. Box 366 Congress, AZ. 85332	2006
86) Gold Dreamer #3	357106	Thomas R. Hunter ET AL P.O. Box 366 Congress, AZ. 85332	2006
87) Gold Dreamer #4	357107	Thomas R. Hunter ET AL P.O. Box 366 Congress, AZ. 85332	2006

RECEIVED
B.L.M. AZ STATE OFFICE

2005 JUL 11 P 2: 21			
88) Gold Dreamer #5	357108	Thomas R. Hunter ET AL	2006
PHOENIX, AZ		P.O. Box 366	
		Congress, AZ. 85332	

89) Gold Dreamer #6	357109	Thomas R. Hunter ET AL	2006
		P.O. Box 366	
		Congress, AZ. 85332	

90) Gold Dreamer #7	357110	Thomas R. Hunter ET AL	2006
		P.O. Box 366	
		Congress, AZ. 85332	

91) Lucky Day #1	357099	Thomas R. Hunter ET AL	2006
		P.O. Box 366	
		Congress, AZ. 85332	

92) Lucky Day #2	357100	Thomas R. Hunter ET AL	2006
		P.O. Box 366	
		Congress, AZ. 85332	

93) Lucky Day #3	357101	Thomas R. Hunter ET AL	2006
		P.O. Box 366	
		Congress, AZ. 85332	

94) JOJOBO	356116	Thomas R. Hunter ET AL	2006
		P.O. Box 366	
		Congress, AZ. 85332	

95) JEANNIE #1	356138	Thomas R. Hunter ET AL	2006
		P.O. Box 366	
		Congress, AZ. 85332	

96) YAQUI DOODLE	357102	Thomas R. Hunter ET AL	2006
		P.O. Box 366	
		Congress, AZ. 85332	



GOLD PROSPECTORS ASSOCIATION OF AMERICA

P. O. Box 891509 Temecula, CA 92589 (909) 699-4749

35987, 100714
325932, 324198

344407, 352310

302602

190993

338375

344626

327542, 329246, 330272

331449, 338855, 332360

335768, 333387, 335192

343903, 33776, 338212

316240, 348413, 350178

355973, 357099

Enclosed please find our check # 27847, in the
amount of \$ 12000⁰⁰, for the 2005 Rental Fees
for the Mining Claims listed on the following page(s).
when recorded, please send documents to the above
address, ATTN: Ken. Claims Department.

Thank You.

2009 AUG 23 P 1:14
STATE OF ARIZONA
LAND DEPARTMENT

10/6/04 TK
ENTERED INTO COMPUTER

ARIZONA

CLAIM NAME	AMC#	CLAIM OWNER	ASSESSMENT YR PD FOR
1) Yahoo #2	35987	William Cimino	2005
2) Yahoo #4	100714	P.O. Box 416 Morristown, AZ 85342	2005
3) Golden Dreams #A	325932	John Simpson, ET AL	2005
4) #1 King Mining	324198	18230 N. 32 Lane Phoenix, AZ 85023	2005
5) Wandering Star	344407	Scott Homan ET AL 9492 E. Caldwell Drive Tucson, Az. 85747	2005
6) PC 2	352316		
7) Big Four #1	302602	Tom Tierney	2005
8) Big Four #2	302603	P.O. Box 1415	2005
9) Big Four #3	302604	Sierra Vista, AZ 85636	2005
10) Lost Dutchman	190993	Lost Dutchman Mining Assn. 43445 Business Park Drive #113 Temecula, CA 92590	2005
11) Az Au #1	338375	Gold Prospectors Assn of Amer.	2005
12) Az Au #2	338376	P.O. Box 891509 Temecula, CA 92589-1509	2005
13) Lucky 13	344626	Bob Wilke, ET AL 8711 W Sierra Vista Drive Glendale, AZ 85305	2005

FILED
FBI
ARIZONA

2004 AUG 23 P 1:14

LAND MANAGEMENT

ARIZONA (con't)

<u>CLAIM NAME</u>	<u>AMC#</u>	<u>CLAIM OWNER</u>	<u>ASSESSMENT YR PD FOR</u>
14) Bahde #10	327542	Clarence Bahde, ET AL	2005
15) Bahde #11	329246	306 Lakeview	2005
16) Bahde #12	329247	Boulder City, NV 89005	2005
17) Bahde #13	329248		2005
18) Bahde #14	329249		2005
19) Bahde #17	330272		2005
20) Bahde #18	330273		2005
21) Friendship	331449	John Reddoch, ET AL	2005
22) Lucky Strike	333855	3237 E Holliday Street	2005
23) R Double J	332360	Tucson, AZ 85706	2005
24) Fantastic	335768		2005
25) Golden Tattoo	333387		2005
26) Firehouse	335192	James D. Riddenhour, Sr	2005
27) Soldier Boy	343903	3914 N. Hawes	2005
28) Double JJ	343904	Mesa, AZ 85207	2005
29) Gorbert Association	337776	Gordon Howcroft, ET AL 19542 Apache Road Bend, OR 97702	2005
30) Think It Has	338212	Gilbert Binns, ET AL Box 9000-1578 Quartzsite, AZ 85346	2005
31) Sugar Rock 1	316240	William E. Mayer P.O. Box 202 Ehrenberg, AZ. 85334-0202	2005

LAND MANAGEMENT
2004 AUG 23 P 1:14

ARIZONA (CON'T)

32)	Abracadabra-1-4	348413	Kent Reed ET AL	2005
33)		348414	3426 W. Glen Rosa	
34)		348415	Phoenix, AZ. 85023	
35)		348416		
36)	Abracadabra 5-6	350128	Alaric M Woodward ET AL	2005
37)		350129	2644 W. San Miguel Phoenix, AZ. 85017	
38)	Abracadabra 7	350130	John Albanese ET AL 3856 W. Country Gables Dr. Phoenix, AZ. 85027	2005
39)	Abracadabra 9	350282	George James ET AL 8569 E. Modlock Dr. Glendale, AZ. 85305	2005
40)	Abracadabra 10	350131	Mary Briggs ET AL 2139 W. Elm Phoenix, Az. 85015	2005
41)	Abracadabra 11	350132	George James ET AL 8569 E. Modlock Dr. Glendale, AZ. 85305	2005
42)	Abracadabra 12	350133	Mary Briggs ET AL 2139 W. Elm Phoenix, AZ. 85015	2005
43)	Abracadabra 13	350134	John Abanese ET AL	2005
44)		14 350135	3856 W. Country Gables	
45)		15 350136	Phoenix, AZ. 85023	
46)	Abracadabra 16	350137	Mary Briggs ET AL	2005
47)		17 350138	2139 W Elm Phoenix, AZ. 85015	
48)	Abracadabra 18	350139	Chris Zollinger ET AL 18812 N. 19 th Dr. Phoenix, AZ. 85027	2005

ARIZONA (CON'T)

49)	Abracadabra 19	350140	Mary Briggs ET AL 2139 W. Elm Phoenix, AZ. 85015	2005
50)	Abracadabra 20	350141	Chris Zollinger ET AL 18812 N. 19 th Dr. Phoenix, AZ. 85027	2005
51)	Abracadabra 21	350142	Ron Irvine ET AL 7108 W. Mulberry Phoenix, AZ. 85033	2005
52)	Bonanza 1	350330	Ron Irvine ET AL 7108 W. Irvine Phoenix, AZ. 85033	2005
53)	Calamity 1	350143	Jeanne B. Spinella ET AL 1747 E. Northern Ave. #150 Phoenix, AZ. 85020	2005
54)	Calamity 2	350144	Terry Huff ET AL 15860 N. 61 st St. Scottsdale, AZ. 85254	2005
55)	Calamity 3	350285	Ron Irvine ET AL	2005
56)	Calamity 4	350286	7108 W. Irvine	
57)	Calamity 5	350309	Phoenix, AZ. 85033	
58)	Calamity 8	350310	Bruce Austin ET AL	2005
59)	Calamity 9	350311	1714 W. Stottler Dr. Chandler, AZ. 85224	
60)	Gold Spur #1	318388	Richard & Cora Moore 1613 E. Portola Ave. Santa Ana, CA 92701	2005

STATE OF ARIZONA
SUPERIOR COURT
PINAL COUNTY

2004 AUG 23 PM 1:

CLERK OF COURT

ARIZONA (CON'T)

61) Maybe, Maybe Not	353613	Richard E Conway ET AL 3330 E. 1 st St. Tucson, AZ. 85711	2005
62) Wet Rock	353614	Kathy Homan ET AL 9492 E. Caldwell DR. Tucson, AZ. 85747	2005
63) Forlorn	341231	Gary L. Ward Et AL P.O. BOX 86 Pine, AZ. 85344	2005
64) DumbLuck	333347	Woody Wampler Et Al 956 Greenbriar Cr. Mesa, AZ. 85201	2005
65) Bull Tales	353929	Bud Riley 8228 E. Cypress ST. Scottsdale, AZ. 85257	2005
66) Mighty Find	297243	C.W. (Skip) Merle	2005
67) Square Bear	297244		
68) Little Richer	297245		
69) Venture II	337791		

STATE OF ARIZONA
CLERK OF SUPERIOR COURT

2004 AUG 23 P 1:14

LAFFITZ ASSAULT

ARIZONA (CON'T)

70) Golden Gobbler	355490	Bud Riley 8228 E. Cypress ST. Scottsdale, AZ. 85257	2005
--------------------	--------	---	------

71) Pickem up Again	348177	Ernest L. Leschner ET AL	2005
72) Pickem up 1	304305	48820 NUS HWY 60	2005
73) Pickem up 2	304306	Morristown, AZ 85342	2005
74) Pickem up 3	304307		2005

75) Polaris	342811	Paul Neff ET AL HC 70 Box 5471 Sahuarita, AZ. 85629	2005
-------------	--------	---	------

76) Hercules	342810	Paul Neff ET AL HC 70 Box 5471 Sahuarita, AZ. 85629	2005
--------------	--------	---	------

77) Y NOT #1	355921	Thomas R. Hunter ET AL P.O. Box 366 Congress, AZ. 85332	2005
--------------	--------	---	------

78) Y NOT #2	355922	Thomas R. Hunter ET AL P.O. Box 366 Congress, AZ. 85332	-2005
--------------	--------	---	-------

79) Y NOT #3	355923	Thomas R. Hunter ET AL P.O. Box 366 Congress, AZ. 85332	2005
--------------	--------	---	------

2001 AUG 23 P 1:14
STATE GAME
MANAGEMENT
ARIZONA

ARIZONA (CON'T)

80) Y NOT #4	355973	Thomas R. Hunter ET AL P.O. Box 366 Congress, AZ. 85332	2005
81) Beau Star	327444	H. F. Herbert 12865 N 89 th PL. Scottsdale, AZ. 85260	2005
82) Wild Bunch	357191	Thomas R. Hunter ET AL P.O. Box 366 Congress, AZ. 85332	2005
83) Y NOT #5	355973 357103	Thomas R. Hunter ET AL P.O. Box 366 Congress, AZ. 85332	2005
84) Gold Dreamer #1	357104	Thomas R. Hunter ET AL P.O. Box 366 Congress, AZ. 85332	2005
85) Gold Dreamer #2	357105	Thomas R. Hunter ET AL P.O. Box 366 Congress, AZ. 85332	2005
86) Gold Dreamer #3	357106	Thomas R. Hunter ET AL P.O. Box 366 Congress, AZ. 85332	2005
87) Gold Dreamer #4	357107	Thomas R. Hunter ET AL P.O. Box 366 Congress, AZ. 85332	2005

88) Gold Dreamer #5	357108	Thomas R. Hunter ET AL P.O. Box 366 Congress, AZ. 85332	2005
89) Gold Dreamer #6	357109	Thomas R. Hunter ET AL P.O. Box 366 Congress, AZ. 85332	2005
90) Gold Dreamer #7	357110	Thomas R. Hunter ET AL P.O. Box 366 Congress, AZ. 85332	2005
91) Lucky Day #1	357099	Thomas R. Hunter ET AL P.O. Box 366 Congress, AZ. 85332	2005
92) Lucky Day #2	357100	Thomas R. Hunter ET AL P.O. Box 366 Congress, AZ. 85332	2005
93) Lucky Day #3	357101	Thomas R. Hunter ET AL P.O. Box 366 Congress, AZ. 85332	2005
94) JOJOBO	356116	Thomas R. Hunter ET AL P.O. Box 366 Congress, AZ. 85332	2005
95) JEANNIE #1	356138	Thomas R. Hunter ET AL P.O. Box 366 Congress, AZ. 85332	2005
96) YAQUI DOODLE	357102	Thomas R. Hunter ET AL P.O. Box 366 Congress, AZ. 85332	2005

STATE OF ARIZONA
LEGISLATIVE COUNCIL

2004 AUG 23 P 1:14

LEGISLATIVE COUNCIL

United States Department of the Interior
Bureau of Land Management
 BUSINESS & SUPPORT SVCS DIV
 222 N CENTRAL AVE
 PHOENIX, AZ 85004 -2203
 Phone: (602) 417-9200

Receipt

No:

935257

Transaction #: 969578

Date of Transaction: 08/23/2004

CUSTOMER: GOLD PROSPECTORS
 PO BOX 891509
 TEMECULA, CA 92589

LINE #	QTY	DESCRIPTION	REMARKS	UNIT PRICE	TOTAL
1	1.00	LOCATABLE MINERALS / MINING CLAIMS-NOT NEW-UNADJUD, ONE AUTH NO. ONLY / MINING CLAIM MONEY RECEIVED (455) CASES: AMC35987/\$12000.00	MAINT FEE 2005 (96)	- n/a -	12000.00
TOTAL:					\$12,000.00

PAYMENT INFORMATION

1	AMOUNT:	\$12,000.00	POSTMARKED:	08/19/2004
	TYPE:	CHECK	RECEIVED:	08/23/2004
	CHECK NO:	27847		
	NAME:	GOLD PROSPECTORS ASSOCIATION OF AMERICA PO BOX 891509 TEMECULA CA 92589		

REMARKS

This receipt was generated by the automated BLM Collections and Billing System and is a paper representation of a portion of the official electronic record contained therein.

**DEPARTMENT OF THE INTERIOR
BUREAU OF LAND MANAGEMENT
MINING CLAIMS**

**Customer Information - WITH Legal Description
ACTIVE CLAIMS**

Run Date: 10/25/2004 03:42 PM

Page 1 of 2

Admin State: AZ
Geo State: AZ

**HUNTER THOMAS R
BOX 366
CONGRESS. AZ 85332**

INT-REL: AGENT

CUSTOMER ID: 2125616

Serial No	Claim Name/Number	County	D	Claim Type	Last A Yr	Mc	Loc	Dt	Mr	Twn	Rng	Sec	Subdivisio
AMC355921	Y NOT #1	YAVAPAI	A	PLACER CLAIM	2005	12/20/2001	14	0090N	0050W	024	NE		
AMC355922	Y NOT #2	YAVAPAI	A	PLACER CLAIM	2005	12/20/2001	14	0090N	0050W	024	SE		
AMC355923	Y NOT #3	YAVAPAI	A	PLACER CLAIM	2005	12/20/2001	14	0090N	0050W	024	SW		
		YAVAPAI	A	PLACER CLAIM	2005	12/20/2001	14	0090N	0050W	025	NW		
AMC356138	JEANIE #1	YAVAPAI	A	PLACER CLAIM	2005	04/02/2002	14	0090N	0040W	008	NE		
AMC357099	LUCKY DAY #1	YAVAPAI	A	PLACER CLAIM	2005	01/23/2003	14	0090N	0040W	018	NE		
AMC357100	LUCKY DAY #2	YAVAPAI	A	PLACER CLAIM	2005	01/23/2003	14	0090N	0040W	018	SE		
AMC357101	LUCKY DAY #3	YAVAPAI	A	PLACER CLAIM	2005	01/23/2003	14	0090N	0040W	019	NE		
AMC357102	YAQUI DOODLE	YAVAPAI	A	PLACER CLAIM	2005	01/23/2003	14	0090N	0040W	019	NW		
AMC357103	YNOT #5	YAVAPAI	A	PLACER CLAIM	2004	01/23/2003	14	0090N	0050W	024	NW		
AMC357104	GOLD DREAMER #1	YAVAPAI	A	PLACER CLAIM	2005	01/23/2003	14	0090N	0050W	025	NW		
AMC357105	GOLD DREAMER #2	YAVAPAI	A	PLACER CLAIM	2005	01/23/2003	14	0090N	0050W	025	NE		
AMC357106	GOLD DREAMER #3	YAVAPAI	A	PLACER CLAIM	2005	01/23/2003	14	0090N	0050W	025	SE		
AMC357107	GOLD DREAMER #4	YAVAPAI	A	PLACER CLAIM	2005	01/23/2003	14	0090N	0040W	030	NW		
AMC357108	GOLD DREAMER #5	YAVAPAI	A	PLACER CLAIM	2005	01/23/2003	14	0090N	0040W	030	NE		
AMC357109	GOLD DREAMER #6	YAVAPAI	A	PLACER CLAIM	2005	01/23/2003	14	0090N	0040W	030	SE		
AMC357110	GOLD DREAMER #7	YAVAPAI	A	PLACER CLAIM	2005	01/23/2003	14	0090N	0040W	030	SW		

**HUNTER THOMAS R
BOX 366
CONGRESS. AZ 85332**

INT-REL: CLAIMANT

CUSTOMER ID: 2125616

Serial No	Claim Name/Number	County	D	Claim Type	Last A Yr	Mc	Loc	Dt	Mr	Twn	Rng	Sec	Subdivisio
AMC355921	Y NOT #1	YAVAPAI	A	PLACER CLAIM	2005	12/20/2001	14	0090N	0050W	024	NE		
AMC355922	Y NOT #2	YAVAPAI	A	PLACER CLAIM	2005	12/20/2001	14	0090N	0050W	024	SE		
AMC355923	Y NOT #3	YAVAPAI	A	PLACER CLAIM	2005	12/20/2001	14	0090N	0050W	024	SW		
		YAVAPAI	A	PLACER CLAIM	2005	12/20/2001	14	0090N	0050W	025	NW		
AMC355973	Y NOT #4	YAVAPAI	A	PLACER CLAIM	2005	01/22/2002	14	0090N	0050W	024	NW SW		
AMC356116	TOJOBO	YAVAPAI	A	PLACER CLAIM	2005	04/02/2002	14	0090N	0040W	008	NW		
AMC356138	JEANIE #1	YAVAPAI	A	PLACER CLAIM	2005	04/02/2002	14	0090N	0040W	008	NE		
AMC357099	LUCKY DAY #1	YAVAPAI	A	PLACER CLAIM	2005	01/23/2003	14	0090N	0040W	018	NE		
AMC357100	LUCKY DAY #2	YAVAPAI	A	PLACER CLAIM	2005	01/23/2003	14	0090N	0040W	018	SE		
AMC357101	LUCKY DAY #3	YAVAPAI	A	PLACER CLAIM	2005	01/23/2003	14	0090N	0040W	019	NE		
AMC357102	YAQUI DOODLE	YAVAPAI	A	PLACER CLAIM	2005	01/23/2003	14	0090N	0040W	019	NW		
AMC357103	YNOT #5	YAVAPAI	A	PLACER CLAIM	2004	01/23/2003	14	0090N	0050W	024	NW		
AMC357104	GOLD DREAMER #1	YAVAPAI	A	PLACER CLAIM	2005	01/23/2003	14	0090N	0050W	025	NW		
AMC357105	GOLD DREAMER #2	YAVAPAI	A	PLACER CLAIM	2005	01/23/2003	14	0090N	0050W	025	NE		
AMC357106	GOLD DREAMER #3	YAVAPAI	A	PLACER CLAIM	2005	01/23/2003	14	0090N	0050W	025	SE		
AMC357107	GOLD DREAMER #4	YAVAPAI	A	PLACER CLAIM	2005	01/23/2003	14	0090N	0040W	030	NW		
AMC357108	GOLD DREAMER #5	YAVAPAI	A	PLACER CLAIM	2005	01/23/2003	14	0090N	0040W	030	NE		

DEPARTMENT OF THE INTERIOR
BUREAU OF LAND MANAGEMENT

MINING CLAIMS

Customer Information - WITH Legal Description

ACTIVE CLAIMS

Run Date: 10/25/2004 03:42 PM

Page 2 of 2

Serial No	Claim Name/Number	County	D	Claim Type	Last A Yr	Mc	Loc	Dt	Mr	Twn	Rng	Sec	Subdivisio
AMC357109	GOLD DREAMER #6	YAVAPAI	A	PLACER CLAIM	2005	01/23/2003	14	0090N	0040W	030	SE		
AMC357110	GOLD DREAMER #7	YAVAPAI	A	PLACER CLAIM	2005	01/23/2003	14	0090N	0040W	030	SW		
AMC357191	WILD BUNCH	YAVAPAI	A	PLACER CLAIM	2005	02/02/2003	14	0090N	0040W	018	NW	SW	

December 8, 2004

Gold Prospectors Association of America,

On the maintenance fee payment list you submitted to BLM on August 23, 2004, you used an incorrect serial number for one of your mining claims. For Y NOT #5 the correct number is AMC 357103.

A corrected copy of page 7 of your maintenance fee list is enclosed. Please use the correct serial number in the future.

If you have any questions, please contact me at 602-417-9334.

A handwritten signature in cursive script that reads "Amy Bunda".

Amy Bunda
Land Law Examiner



GOLD PROSPECTORS ASSOCIATION OF AMERICA

43445 Business Park Drive, Suite 113 ■ Temecula, CA 92590
P.O. BOX 891509 ■ Temecula, CA 92589-1509
(800) 551-9707 ■ (909) 699-4749 ■ FAX (909) 699-4062
<http://www.goldprospectors.org>

AMC 350128, 35987, 100714, 324198, 344407,
AMC 325932, 352316, 302602, 190993, 338375,
AMC 344626, 327542, 329246, 330272, 331449,
AMC 333855, 332360, 335768, 333387, 335192,
AMC 343903, 337776, 338212, 316240, 348413,
AMC 350330, 350282, 350285, 350309, 318385,
AMC 353613, 341231, 353929, 355490, 304305,
AMC 342810, 355921, 327444, 357191, 355193,
357099,
356116,
356138,
357099

Enclosed please find our check # 26136, in the
amount of \$ 9,600⁰⁰, for the 2004 Rental Fees

for the Mining Claims listed on the following page(s).

when recorded, please send documents to the above

address, ATTN: Ken, Claims Department.

Thank You.

RECEIVED
BUREAU OF
LAND MANAGEMENT
2003 AUG 22 A 10:36
ARIZONA
STATE OFFICE
PHOENIX, ARIZONA

9/22/03
ENTERED INTO COMPUTER

ARIZONA

CLAIM NAME	AMC#	CLAIM OWNER	ASSESSMENT YR PD FOR
1) Yahoo #2	35987	William Cimino	2004
2) Yahoo #4	100714	P.O. Box 416 Morristown, AZ 85342	2004
3) Golden Dreams #A	324198	John Simpson, ET AL	2004
4) #1 King Mining	325932	18230 N. 32 Lane Phoenix, AZ 85023	2004
<i>King Mining Claim #1 - Golden Dreams #A AMC 325932</i>			
5) Wandering Star	344407	Scott Homan ET AL 9492 E. Caldwell Drive Tucson, Az. 85747	2004
6) PC 2	352316		
7) Big Four #1	302602	Tom Tierney	2004
8) Big Four #2	302603	P.O. Box 1415	2004
9) Big Four #3	302604	Sierra Vista, AZ 85636	2004
10) Lost Dutchman	190993	Lost Dutchman Mining Assn. 43445 Business Park Drive #113 Temecula, CA 92590	2004
11) Az Au #1	338375	Gold Prospectors Assn of Amer.	2004
12) Az Au #2	338376	P.O. Box 891509 Temecula, CA 92589-1509	2004
13) Lucky 13	344626	Bob Wilke, ET AL 8711 W Sierra Vista Drive Glendale, AZ 85305	2004

96-6

RECEIVED
BUREAU OF
AND MANAGEMENT
2003 AUG 22 A 10:36
ARIZONA
STATE OFFICE
PHOENIX, ARIZONA

ARIZONA (con't)

CLAIM NAME	AMC#	CLAIM OWNER	ASSESSMENT YR PD FOR
14) Bahde #10	327542	Clarence Bahde, ET AL	2004
15) Bahde #11	329246	306 Lakeview	2004
16) Bahde #12	329247	Boulder City, NV 89005	2004
17) Bahde #13	329248		2004
18) Bahde #14	329249		2004
19) Bahde #17	330272		2004
20) Bahde #18	330273		2004
21) Friendship	331449	John Reddoch, ET AL	2004
22) Lucky Strike	333855	3237 E Holliday Street	2004
23) R Double J	332360	Tucson, AZ 85706	2004
24) Fantastic	335768		2004
25) Golden Tattoo	333387		2004
26) Firehouse	335192	James D. Riddenhour, Sr	2004
27) Soldier Boy	343903	3914 N. Hawes	2004
28) Double JJ	343904	Mesa, AZ 85207	2004
29) Gorbett Association	337776	Gordon Howcroft, ET AL 19542 Apache Road Bend, OR 97702	2004
30) Think It Has	338212	Gilbert Binns, ET AL Box 9000-1578 Quartzsite, AZ 85346	2004
31) Sugar Rock 1	316240	William E. Mayer P.O. Box 202 Ehrenberg, AZ. 85334-0202	2004

RECEIVED
BUREAU OF
LAND MANAGEMENT
AUG 20 2004
ARIZONA
STATE OFFICE
PHOENIX, ARIZONA

ARIZONA (CON'T)

32)	Abracadabra-1-4	348413	Kent Reed ET AL	2004
33)		348414	3426 W. Glen Rosa	
34)		348415	Phoenix, AZ. 85023	
35)		348416		
36)	Abracadabra 5-6	350128	Alaric M Woodward ET AL	2004
37)		350129	2644 W. San Miguel Phoenix, AZ. 85017	
38)	Abracadabra 7	350130	John Albanese ET AL 3856 W. Country Gables Dr. Phoenix, AZ. 85027	2004
39)	Abracadabra 9	350282	George James ET AL 8569 E. Modlock Dr. Glendale, AZ. 85305	2004
40)	Abracadabra 10	350131	Mary Briggs ET AL 2139 W. Elm Phoenix, Az. 85015	2004
41)	Abracadabra 11	350132	George James ET AL 8569 E. Modlock Dr. Glendale, AZ. 85305	2004
42)	Abracadabra 12	350133	Mary Briggs ET AL 2139 W. Elm Phoenix, AZ. 85015	2004
43)	Abracadabra 13	350134	John Abanese ET AL	2004
44)		14 350135	3856 W. Country Gables	
45)		15 350136	Phoenix, AZ. 85023	
46)	Abracadabra 16	350137	Mary Briggs ET AL	2004
47)		17 350138	2139 W Elm Phoenix, AZ. 85015	
48)	Abracadabra 18	350139	Chris Zollinger ET AL 18812 N. 19 th Dr. Phoenix, AZ. 85027	2004

RECEIVED
BUREAU OF
LAND MANAGEMENT
2004 AUG 22 10:38
ARIZONA
STATE OFFICE
PHOENIX, ARIZONA

ARIZONA (CON'T)

49)	Abracadabra	19	350140	Mary Briggs ET AL 2139 W. Elm Phoenix, AZ. 85015	2004
50)	Abracadabra	20	350141	Chris Zollinger ET AL 18812 N. 19 th Dr. Phoenix, AZ. 85027	2004
51)	Abracadabra	21	350142	Ron Irvine ET AL 7108 W. Mulberry Phoenix, AZ. 85033	2004
52)	Bonanza	1	350330	Ron Irvine ET AL 7108 W. Irvine Phoenix, AZ. 85033	2004
53)	Calamity	1	350143	Jeanne B. Spinella ET AL 1747 E. Northern Ave. #150 Phoenix, AZ. 85020	2004
54)	Calamity	2	350144	Terry Huff ET AL 15860 N. 61 st St. Scottsdale, AZ. 85254	2004
55)	Calamity	3	350285	Ron Irvine ET AL	2004
56)	Calamity	4	350286	7108 W. Irvine	
57)	Calamity	5	350309	Phoenix, AZ. 85033	
58)	Calamity	8	350310	Bruce Austin ET AL	2004
59)	Calamity	9	350311	1714 W. Stottler Dr. Chandler, AZ. 85224	
60)	Gold Spur #1		318388	Richard & Cora Moore 1613 E. Portola Ave. Santa Ana, CA 92701	2004

RECEIVED
BUREAU OF
LAND MANAGEMENT
2003 AUG 22 AFD: 36
ARIZONA
STATE OFFICE
PHOENIX, ARIZONA

ARIZONA (CON'T)

61) Maybe, Maybe Not	353613	Richard E Conway ET AL 3330 E. 1 st St. Tucson, AZ. 85711	2004
62) Wet Rock	353614	Kathy Homan ET AL 9492 E. Caldwell DR. Tucson, AZ. 85747	2004
63) Forlorn	341231	Gary L. Ward Et AL P.O. BOX 86 Pine, AZ. 85344	2004
64) DumbLuck	333347	Woody Wampler Et Al 956 Greenbriar Cr. Mesa, AZ. 85201	2004
65) Bull Tales	353929	Bud Riley 8228 E. Cypress ST. Scottsdale, AZ. 85257	2004
66) Mighty Find	297243	C.W. (Skip) Merle	2004
67) Square Bear	297244		
68) Little Richer	297245		
69) Venture II	337791		

RECEIVED
BUREAU OF
LAND MANAGEMENT
2003 AUG 22 A 10:36
ARIZONA
STATE OFFICE
PHOENIX, ARIZONA

ARIZONA (CON'T)

70) Golden Gobbler	355490	Bud Riley 8228 E. Cypress ST. Scottsdale, AZ. 85257	2004
71) Pickem up Again	348177	Ernest L. Leschner ET AL	2004
72) Pickem up 1	304305	48820 NUS HWY 60	2004
73) Pickem up 2	304306	Morristown, AZ 85342	2004
74) Pickem up 3	304307		2004
75) Polaris	342811	Paul Neff ET AL HC 70 Box 5471 Sahuarita, AZ. 85629	2004
76) Hercules	342810	Paul Neff ET AL HC 70 Box 5471 Sahuarita, AZ. 85629	2004
77) Y NOT #1	35921 355921	Thomas R. Hunter ET AL P.O. Box 366 Congress, AZ. 85332	2004
78) Y NOT #2	35922 355922	Thomas R. Hunter ET AL P.O. Box 366 Congress, AZ. 85332	2004
79) Y NOT #3	35923 355923	Thomas R. Hunter ET AL P.O. Box 366 Congress, AZ. 85332	2004

RECEIVED
BUREAU OF
LAND MANAGEMENT
2003 AUG 22 A 10:36
ARIZONA
STATE OFFICE
PHOENIX, ARIZONA

ARIZONA (CON'T)

80) Y NOT #4	355973	Thomas R. Hunter ET AL P.O. Box 366 Congress, AZ. 85332	2004
--------------	--------	---	------

81) Beau Star	327444	H. F. Herbert 12865 N 89 th PL. Scottsdale, AZ. 85260	2004
---------------	--------	--	------

82) Wild Bunch	357191	Thomas R. Hunter ET AL P.O. Box 366 Congress, AZ. 85332	2004
----------------	--------	---	------

83) Y NOT #5	355973	Thomas R. Hunter ET AL P.O. Box 366 Congress, AZ. 85332	2004
--------------	--------	---	------

84) Gold Dreamer #1	37104 357104	Thomas R. Hunter ET AL P.O. Box 366 Congress, AZ. 85332	2004
---------------------	----------------------------	---	------

85) Gold Dreamer #2	37105 357105	Thomas R. Hunter ET AL P.O. Box 366 Congress, AZ. 85332	2004
---------------------	----------------------------	---	------

86) Gold Dreamer #3	37106 357106	Thomas R. Hunter ET AL P.O. Box 366 Congress, AZ. 85332	2004
---------------------	----------------------------	---	------

87) Gold Dreamer #4	37107 357107	Thomas R. Hunter ET AL P.O. Box 366 Congress, AZ. 85332	2004
---------------------	----------------------------	---	------

RECEIVED
BUREAU OF
LAND MANAGEMENT
2004 AUG 22 PM 10:36
ARIZONA
STATE OFFICE
PHOENIX

88) Gold Dreamer #5	37108 357108	Thomas R. Hunter ET AL P.O. Box 366 Congress, AZ. 85332	2004
89) Gold Dreamer #6	37109 357109	Thomas R. Hunter ET AL P.O. Box 366 Congress, AZ. 85332	2004
90) Gold Dreamer #7	37110 357110	Thomas R. Hunter ET AL P.O. Box 366 Congress, AZ. 85332	2004
91) Lucky Day #1	357099	Thomas R. Hunter ET AL P.O. Box 366 Congress, AZ. 85332	2004
92) Lucky Day #2	357100	Thomas R. Hunter ET AL P.O. Box 366 Congress, AZ. 85332	2004
93) Lucky Day #3	357101	Thomas R. Hunter ET AL P.O. Box 366 Congress, AZ. 85332	2004
94) JOJOBO	356116	Thomas R. Hunter ET AL P.O. Box 366 Congress, AZ. 85332	2004
95) JEANNIE #1	356138	Thomas R. Hunter ET AL P.O. Box 366 Congress, AZ. 85332	2004
96) YAQUI DOODLE	357102	Thomas R. Hunter ET AL P.O. Box 366 Congress, AZ. 85332	2004

RECEIVED
BUREAU OF
LAND MANAGEMENT
2003 AUG 22 A 10:30
ARIZONA
STATE OFFICE
PHOENIX, ARIZONA

09/18/2003

Gold Prospectors Association of America
43445 Business Park Dr. #113
P.O. Box 891509
Temecula, CA 92589-1509

Attention: Ken, Claims Department

In reviewing your 2004 Maintenance Fee filing for receipt #736671:

Golden Dreams #A	serial number should be	AMC325932
#1King Mining	should be King Mining Claim	AMC324198
Y NOT #1	serial number should be	AMC355921
Y NOT #2	serial number should be	AMC355922
Y NOT #3	serial number should be	AMC355923
Gold Dreamer #1	serial number should be	AMC357104
Gold Dreamer #2	serial number should be	AMC357105
Gold Dreamer #3	serial number should be	AMC357106
Gold Dreamer #4	serial number should be	AMC357107
Gold Dreamer #5	serial number should be	AMC357108
Gold Dreamer #6	serial number should be	AMC357109
Gold Dreamer #7	serial number should be	AMC357110

The above serial numbers and claim names were corrected for you. Please review the enclosed paperwork and the changes made. If any of these changes are not correct contact Tony Smith at 602-417-9355.

Also we would request in the future, to help in the processing of your paper work if you listed your claims in AMC chronological order. All the data is entered by the serial number however continue to include the claim names along side the serial number.

Have a good day.

Tony Smith
Program Analyst
AZ State Office
Bureau of Land Management

**United States Department of the Interior
Bureau of Land Management**

BUSINESS & SUPPORT SVCS DIV

222 N CENTRAL AVE

PHOENIX, AZ 85004 -2203

Phone: (602) 417-9200

Receipt

No:

736671

Transaction #: 766170**Date of Transaction:** 08/22/2003

CUSTOMER: GOLD PROSPECTORS ASSOC OF AMERICA
43445 BUSINES PARK DR #113
PO BOX 891509
TEMECULA, CA 92589

LINE #	QTY	DESCRIPTION	REMARKS	UNIT PRICE	TOTAL
1	1.00	LOCATABLE MINERALS / MINING CLAIMS-NOT NEW-UNADJUD, ONE AUTH NO. ONLY / MINING CLAIM MONEY RECEIVED (455) CASES: AMC35987/\$9600.00	MAINT 2004 (96)	- n/a -	9600.00
TOTAL:					\$9,600.00

PAYMENT INFORMATION			
1	AMOUNT:	\$9,600.00	POSTMARKED: 08/18/2003
	TYPE:	CHECK	RECEIVED: 08/22/2003
	CHECK NO:	26136	
	NAME:	GOLD PROSPECTORS ASSOCIATION 43445 BUSINES PARK DR #113 TEMECULA CA 92589	

REMARKS

This receipt was generated by the automated BLM Collections and Billing System and is a paper representation of a portion of the official electronic record contained therein.

Receipt/No. 544178Trans No. 568810

335768, 337776, 337791, 338212, 338375,
 342810, 343903, 344407, 344626, 348177,
 348413, 350128, 350282, 350285, 350309,
 350330, 352316, 353613, 353929, 354959

AMC Number	Code	Amount
35921 - 35923 35291 - 35293	482	300-
35987		100-
100714		100-
190993		100-
297243-297245		300-
302602-302604		300-
304305-304307		300-
316240		100-
318388		100-
324198		100-
325932		100-
327444		100-
327542		100-
329246 - 329249		400-
330272 - 330273		200-
331449	482	100-
TOTAL:		\$2800

LEAD FILE #'S 355490, 35597335909, 35987, 100714, 190993297242, 302602, 304305, 316240,

318385, 324198, 325932, 327444,
 327542, 329246, 330272, 331449,
 332360, 333347, 333387, 333855, 335192

AMC Number	Code	Amount
332360	482	100-
333347		100-
333387		100-
333855		100-
335192		100-
335768		100-
337776		100-
337791		100-
338212		100-
338375		100-
338376		100-
342810 - 342811		200-
343903 - 343904		200-
344407		100-
344626		100-
348177	482	100-
TOTAL:		\$1800

Date of Doc 8/19/2002Date of Rec't 8/20/2002Amount Rec'd \$8100.00Amount Earned \$8100.00

480 POL
 481 NOI
 482 MAINT
 396 TRANS
 635 AMEND

Date Entered: 10/3/2002 REDate Verified: 10/15/02 ABSent to Accts: " "

Date Earned: _____

NOTES:

PAGE 1

LEAD FILE #'S

PAGE 2



GOLD PROSPECTORS ASSOCIATION OF AMERICA

P. O. Box 891509 Temecula, CA 92589 (909) 699-4749

Enclosed please find our check # 23844, in the
amount of \$ 8,100.00, for the 2003 Rental Fees
for the Mining Claims listed on the following page(s).
when recorded, please send documents to the above
address, ATTN: Ken, Claims Department.

Thank You.

RECEIVED
BUREAU OF
LAND MANAGEMENT

2002 AUG 16 A 9:22

ARIZONA
STATE OFFICE
PHOENIX, ARIZONA

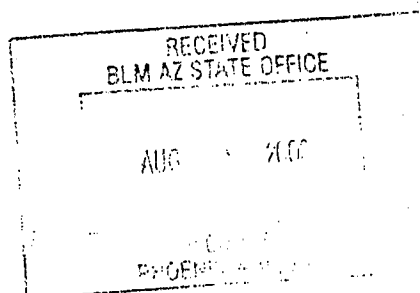
$80 \times 100.00 = \$8,100.00$

ES.

ARIZONA

CLAIM NAME	AMC#	CLAIM OWNER	ASSESSMENT YR PD FOR
1) Yahoo #2	35987 ✓	William Cimino	2003
2) Yahoo #4	100714 ✓	P.O. Box 416 Morristown, AZ 85342	2003
3) Golden Dreams #A	324198 ✓	John Simpson, ET AL	2003
4) #1 King Mining	325932 ✓	18230 N. 32 Lane Phoenix, AZ 85023	2003
5) Wandering Star	344407 ✓	Scott Homan ET AL 9492 E. Caldwell Drive Tucson, Az. 85747	2003
6) PC 2	352316 ✓		
7) Big Four #1	302602 ✓	Tom Tierney	2003
8) Big Four #2	302603 ✓	P.O. Box 1415	2003
9) Big Four #3	302604 ✓	Sierra Vista, AZ 85636	2003
10) Lost Dutchman	190993 ✓	Lost Dutchman Mining Assn. 43445 Business Park Drive #113 Temecula, CA 92590	2003
11) Az Au #1	338375 ✓	Gold Prospectors Assn of Amer.	2003
12) Az Au #2	338376 ✓	P.O. Box 891509 Temecula, CA 92589-1509	2003
13) Lucky 13	344626 ✓	Bob Wilke, ET AL 8711 W Sierra Vista Drive Glendale, AZ 85305	2003

ENTERED IN COMPUTER
RE 10/3/2002



ARIZONA (con't)

<u>CLAIM NAME</u>	<u>AMC#</u>	<u>CLAIM OWNER</u>	<u>ASSESSMENT YR PD FOR</u>
14) Bahde #10	327542 ✓	Clarence Bahde, ET AL	2003
15) Bahde #11	329246 ✓	306 Lakeview	2003
16) Bahde #12	329247 ✓	Boulder City, NV 89005	2003
17) Bahde #13	329248 ✓		2003
18) Bahde #14	329249 ✓		2003
19) Bahde #17	330272 ✓		2003
20) Bahde #18	330273 ✓		2003
21) Friendship	331449 ✓	John Reddoch, ET AL	2003
22) Lucky Strike	333855 ✓	3237 E Holliday Street	2003
23) R Double J	332360 ✓	Tucson, AZ 85706	2003
24) Fantastic	335768 ✓		2003
25) Golden Tattoo	333387 ✓		2003
26) Firehouse	335192 ✓	James D. Riddenhour, Sr	2003
27) Soldier Boy	343903 ✓	3914 N. Hawes	2003
28) Double JJ	343904 ✓	Mesa, AZ 85207	2003
29) Gorbett Association	337776 ✓	Gordon Howcroft, ET AL 19542 Apache Road Bend, OR 97702	2003
30) Think It Has	338212 ✓	Gilbert Binns, ET AL Box 9000-1578 Quartzsite, AZ 85346	2003
31) Sugar Rock 1	316240 ✓	William E. Mayer P.O. Box 202 Ehrenberg, AZ 85334-0202	2003

ENTERED IN COMPUTER

RE 10/3/2002

AUG 19 2002

3:00 PM
PROPERTY ARIZONA

ARIZONA (CON'T)

32)	Abracadabra-1-4	348413✓	Kent Reed ET AL	2003
33)		348414✓	3426 W. Glen Rosa	
34)		348415✓	Phoenix, AZ. 85023	
35)		348416✓		
36)	Abracadabra 5-6	350128✓	Alaric M Woodward ET AL	2003
37)		350129✓	2644 W. San Miguel Phoenix, AZ. 85017	
38)	Abracadabra 7	350130✓	John Albanese ET AL	2003
			3856 W. Country Gables Dr. Phoenix, AZ. 85027	
39)	Abracadabra 9	350282✓	George James ET AL	2003
			8569 E. Modlock Dr. Glendale, AZ. 85305	
40)	Abracadabra 10	350131✓	Mary Briggs ET AL	2003
			2139 W. Elm Phoenix, Az. 85015	
41)	Abracadabra 11	350132✓	George James ET AL	2003
			8569 E. Modlock Dr. Glendale, AZ. 85305	
42)	Abracadabra 12	350133✓	Mary Briggs ET AL	2003
			2139 W. Elm Phoenix, AZ. 85015	
43)	Abracadabra 13	350134✓	John Abanese ET AL	2003
44)	14	350135✓	3856 W. Country Gables	
45)	15	350136✓	Phoenix, AZ. 85023	
46)	Abracadabra 16	350137✓	Mary Briggs ET AL	2003
47)	17	350138✓	2139 W Elm Phoenix, AZ. 85015	
48)	Abracadabra 18	350139✓	Chris Zollinger ET AL	2003
			18812 N. 19 th Dr. Phoenix, AZ. 85027	

ENTERED IN COMPUTER
RE 10/3/2002

RECEIVED
BLM AZ STATE OFFICE


AUG 1 2002

BLM AZ
PHOENIX ARIZONA

ARIZONA (CON'T)

49)	Abracadabra	19	350140 ✓	Mary Briggs ET AL 2139 W. Elm Phoenix, AZ. 85015	2003
50)	Abracadabra	20	350141 ✓	Chris Zollinger ET AL 18812 N. 19 th Dr. Phoenix, AZ. 85027	2003
51)	Abracadabra	21	350142 ✓	Ron Irvine ET AL 7108 W. Mulberry Phoenix, AZ. 85033	2003
52)	Bonanza	1	350330 ✓	Ron Irvine ET AL 7108 W. Irvine Phoenix, AZ. 85033	2003
53)	Calamity	1	350143 ✓	Jeanne B. Spinella ET AL 1747 E. Northern Ave. #150 Phoenix, AZ. 85020	2003
54)	Calamity	2	350144 ✓	Terry Huff ET AL 15860 N. 61 st St. Scottsdale, AZ. 85254	2003
55)	Calamity	3	350285 ✓	Ron Irvine ET AL	2003
56)	Calamity	4	350286 ✓	7108 W. Irvine	
57)	Calamity	5	350309 ✓	Phoenix, AZ. 85033	
58)	Calamity	8	350310 ✓	Bruce Austin ET AL	2003
59)	Calamity	9	350311 ✓	1714 W. Stottler Dr. Chandler, AZ. 85224	
60)	Gold Spur	#1	318388 ✓	Richard & Cora Moore 1613 E. Portola Ave. Santa Ana, CA 92701	2003

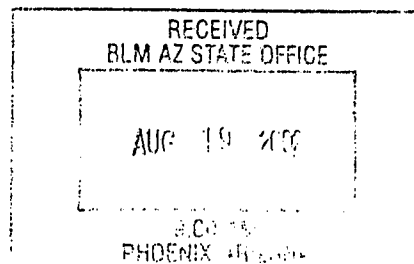
ENTERED IN COMPUTER
10/3/2002 RE



ARIZONA (CON'T)

61) Maybe, Maybe Not	353613 ✓	Richard E Conway ET AL 3330 E. 1 st St. Tucson, AZ. 85711	2003
62) Wet Rock	353614 ✓	Kathy Homan ET AL 9492 E. Caldwell DR. Tucson, AZ. 85747	2003
63) Sidney #2	354959 ✓	David Hall Et AL 3621 N 51 st Ave. Phoenix, AZ. 85031	2003
64) DumbLuck	333347 ✓	Woody Wampler Et Al 956 Greenbriar Cr. Mesa, AZ. 85201	2003
65) Bull Tales	353929 ✓	Bud Riley 8228 E. Cypress ST. Scottsdale, AZ. 85257	2003
66) Mighty Find	297243 ✓	C.W. (Skip) Merle	2003
67) Square Bear	297244 ✓		
68) Little Richer	297245 ✓		
69) Venture II	337791 ✓		


ENTERED IN COMPUTER
RE 10/3/2002



ARIZONA (CON'T)

70) Golden Gobbler	355490 ✓	Bud Riley 8228 E. Cypress ST. Scottsdale, AZ. 85257	2003
71) Pickem up Again	348177 ✓	Ernest L. Leschner ET AL	2003
72) Pickem up 1	304305 ✓	48820 NUS HWY 60	2003
73) Pickem up 2	304306 ✓	Morristown, AZ 85342	2003
74) Pickem up 3	304307 ✓		2003
75) Polaris	342811 ✓	Paul Neff ET AL HC 70 Box 5471 Sahuarita, AZ. 85629	2003
76) Hercules	342810 ✓	Paul Neff ET AL HC 70 Box 5471 Sahuarita, AZ. 85629	2003
77) Y NOT #1	35921 ✓	Thomas R. Hunter ET AL P.O. Box 366 Congress, AZ. 85332	2003
78) Y NOT #2	35922 ✓	Thomas R. Hunter ET AL P.O. Box 366 Congress, AZ. 85332	2003
79) Y NOT #3	35923 ✓	Thomas R. Hunter ET AL P.O. Box 366 Congress, AZ. 85332	2003

ENTERED IN COMPUTER
RE 10/3/2002



-7-

ARIZONA (CON'T)

80) Y NOT #4	355973 ✓	Thomas R. Hunter ET AL P.O. Box 366 Congress, AZ. 85332	2003
--------------	----------	---	------

81) Beau Star	327444 ✓	H. F. Herbert 12865 N 89 th PL. Scottsdale, AZ. 85260	2003
---------------	----------	--	------

ENTERED IN COMPUTER
RE 10/3/2002

RECEIVED BLM AZ STATE OFFICE
AUG 15 2002
9 00 AM

United States Department of the Interior
Bureau of Land Management
BUSINESS & SUPPORT SVCS DIV
222 N CENTRAL AVE
PHOENIX, AZ 85004 -2203
Phone: (602) 417-9200

Receipt	
No	544178

Transaction #: 568810

Date of Transaction: 08/20/2002

CUSTOMER	GOLD PROSPECTORS ASSOC OF AMERICA 43445 BUSINESS PARK DR # 113 TEMECULA, CA 92590
----------	---

LINE #	QTY	DESCRIPTION	REMARKS	UNIT PRICE	TOTAL
1	1.00	LOCATABLE MINERALS / MINING CLAIMS-NOT NEW-UNADJUD, ONE AUTH NO. ONLY / MINING CLAIM MONEY RECEIVED (455) CASES: AMC35987/\$8100.00	MAINT 2003 (81)	- n/a -	8100.00
TOTAL:					\$8,100.00

PAYMENT INFORMATION				
1	AMOUNT	\$8,100.00	POSTMARKED	08/13/2002
	TYPE	CHECK	RECEIVED	08/16/2002
	CHECK NO	23844		
	NAME	GOLD PROSPECTORS ASSOCIATION OF AMERICA 43445 BUSINESS PARK DR # 113 TEMECULA CA 92590		

REMARKS

This receipt was generated by the automated BLM Collections and Billing System and is a paper representation of a portion of the official electronic record contained therein.

330272, 329246, 327542, 325932, 34198, 318385, 316240
 302602, 1473, 100714, 333387, 332360, 331449
 190993 35987, 335768, 335192, 333855

Receipt #: 178624

Lead #: 353613, 352316, 350330,

Amount Received: 6300.00

350311, 350309, 350285

Date: 8/29/00

350282, 350128, 348413,

Transaction #: 178624 191914

344626, 344407, 343903,

338375, 338212, 337774

AMC #	Code	\$\$\$\$
35987	482	100
100714		100
190993		100
302602 - 302604		300
316240		100
318388		100
324198		100
325932		100
327542		100
329246 - 329249		400
330272 - 330273		200
331449		100
332360		100
333387		100
333855		100
335192	✓	100

AMC #	Code	\$\$\$\$
335768	482	100
337774		100
338212		100
338375 - 338376		200
343903 - 343904		200
344407		100
344626		100
348413 - 348414		400
350128 - 350144		1700
350282		100
350285 - 350286		200
350309 - 350311		300
350330	✓	100
350609 <i>Close 4/5/00 Auto Accrual</i>		100
352316	482	100
353613 - 353614	782	200

3/13/01 authorized
 Refund \$100^{pmc} 350609
 4M

Total: 6300.00

- 480---POL-----\$5
- 481---NOI-----\$5
- 482---Maint.---\$100
- 396---Trf.-----\$5
- 635---Amd.-----\$5
- 379---Refund

Received 6300.00
 To Earn 6200.00

Entered: 8/31/00 Date

Verified: 3/5/01 Date

Sent to Accounts: _____ Date

Earned by Accounts: _____ Date



GOLD PROSPECTORS ASSOCIATION OF AMERICA

P. O. Box 891509 Temecula, CA 92589 (909) 699-4749

Enclosed please find our check # ²⁰⁰²⁹ 20051, in the
amount of \$ 6300⁰⁰, for the 2001 Rental Fees
for the Mining Claims listed on the following page(s).
when recorded, please send documents to the above
address, ATTN: Ken, Claims Department. - 6300

Thank You.

APR 23 10 58 AM '00

ARIZONA

CLAIM NAME	AMC#	CLAIM OWNER	ASSESSMENT YR PD FOR
1) Yahoo #2	35987✓	William Cimino	2001
2) Yahoo #4	100714✓	P.O. Box 416 Morristown, AZ 85342	2001
3) Golden Dreams #A	324198x	John Simpson, ET AL	2001
4) #1 King Mining	325932✓	18230 N. 32 Lane Phoenix, AZ 85023	2001
5) Wandering Star	344407x	Scott Homan ET AL 9492 E. Caldwell Drive Tucson, Az. 85747	2001
6) PC 2	352316x		
7) Big Four #1	302602x	Tom Tierney	2001
8) Big Four #2	302603x	P.O. Box 1415	2001
9) Big Four #3	302604x	Sierra Vista, AZ 85636	2001
10) Lost Dutchman	190993\	Lost Dutchman Mining Assn. 43445 Business Park Drive #113 Temecula, CA 92590	2001
11) Az Au #1	338375✓	Gold Prospectors Assn of Amer.	2001
12) Az Au #2	338376x	P.O. Box 891509 Temecula, CA 92589-1509	2001
13) Lucky 13	344626x	Bob Wilke, ET AL 8711 W Sierra Vista Drive Glendale, AZ 85305	2001

3/5/01
ENTERED INTO COMPUTER
8/31/00

FILED IN 2001

ARIZONA (con't)

<u>CLAIM NAME</u>	<u>AMC#</u>	<u>CLAIM OWNER</u>	<u>ASSESSMENT YR PD FOR</u>
14) Bahde #10	327542 ^x	Clarence Bahde, ET AL	2001
15) Bahde #11	329246 ^x	306 Lakeview	2001
16) Bahde #12	329247 ^x	Boulder City, NV 89005	2001
17) Bahde #13	329248 ^x		2001
18) Bahde #14	329249 ^x		2001
19) Bahde #17	330272 ^x		2001
20) Bahde #18	330273 ^x		2001
21) Friendship	331449 ^x	John Reddoch, ET AL	2001
22) Lucky Strike	333855 ^x	3237 E Holliday Street	2001
23) R Double J	332360 ^x	Tucson, AZ 85706	2001
24) Fantastic	335768 ^x		2001
25) Golden Tattoo	333387 ^x		2001
26) Firehouse	335192 ^x	James D. Riddenhour, Sr	2001
27) Soldier Boy	343903 ^x	3914 N. Hawes	2001
28) Double JJ	343904 ^x	Mesa, AZ 85207	2001
29) Gorbert Association	337776 ^x	Gordon Howcroft, ET AL 19542 Apache Road Bend, OR 97702	2001
30) Think It Has	338212 ^x	Gilbert Binns, ET AL Box 9000-1578 Quartzsite, AZ 85346	2001
31) Sugar Rock 1	316240 ^x	William E. Mayer P.O. Box 202 Ehrenberg, AZ. 85334-0202	2001

3/5/01
ENTERED INTO COMPUTER
2/23/00

Ms 20
J. S. H.

ARIZONA (CON'T)

32)	Abracadabra-1-4	348413 ^y	Kent Reed ET AL	2001
33)		348414 ^y	3426 W. Glen Rosa	
34)		348415 ^y	Phoenix, AZ. 85023	
35)		348416 ^y		
36)	Abracadabra 5-6	350128 ^y	Alaric M Woodward ET AL	2001
37)		350129 ^y	2644 W. San Miguel Phoenix, AZ. 85017	
38)	Abracadabra 7	350130 ^y	John Albanese ET AL	2001
			3856 W. Country Gables Dr. Phoenix, AZ. 85027	
39)	Abracadabra 9	350282 ^x	George James ET AL	2001
			8569 E. Modlock Dr. Glendale, AZ. 85305	
40)	Abracadabra 10	350131 ^x	Mary Briggs ET AL	2001
			2139 W. Elm Phoenix, Az. 85015	
41)	Abracadabra 11	350132 ^x	George James ET AL	2001
			8569 E. Modlock Dr. Glendale, AZ. 85305	
42)	Abracadabra 12	350133 ^y	Mary Briggs ET AL	2001
			2139 W. Elm Phoenix, AZ. 85015	
43)	Abracadabra 13	350134 ^y	John Abanese ET AL	2001
44)		14 350135 ^y	3856 W. Country Gables	
45)		15 350136 ^y	Phoenix, AZ. 85023	
46)	Abracadabra 16	350137 ^y	Mary Briggs ET AL	2001
47)		17 350138 ^y	2139 W Elm Phoenix, AZ. 85015	
48)	Abracadabra 18	350139 ^x	Chris Zollinger ET AL	2001
			18812 N. 19 th Dr. Phoenix, AZ. 85027	

3/5/01
 ENTERED INTO COMPUTER
 8/31/00

REC 23
 10 51

ARIZONA (CON'T)

49)	Abracadabra 19	350140 [✓]	Mary Briggs ET AL 2139 W. Elm Phoenix, AZ. 85015	2001
50)	Abracadabra 20	350141 [✓]	Chris Zollinger ET AL 18812 N. 19 th Dr. Phoenix, AZ. 85027	2001
51)	Abracadabra 21	350142 ^x	Ron Irvine ET AL 7108 W. Mulberry Phoenix, AZ. 85033	2001
52)	Bonanza 1	350330 ^x	Ron Irvine ET AL 7108 W. Irvine Phoenix, AZ. 85033	2001
53)	Calamity 1	350143 [✓]	Jeanne B. Spinella ET AL 1747 E. Northern Ave. #150 Phoenix, AZ. 85020	2001
54)	Calamity 2	350144 ^x	Terry Huff ET AL 15860 N. 61 st St. Scottsdale, AZ. 85254	2001
55)	Calamity 3	350285 [✓]	Ron Irvine ET AL	2001
56)	Calamity 4	350286 [✓]	7108 W. Irvine	
57)	Calamity 5	350309 ^x	Phoenix, AZ. 85033	
58)	Calamity 8	350310 [✓]	Bruce Austin ET AL	2001
59)	Calamity 9	350311 [✓]	1714 W. Stottler Dr. Chandler, AZ. 85224	
60)	Gold Spur #1	318388 ^x	Richard & Cora Moore 1613 E. Portola Ave. Santa Ana, CA 92701	2001

3/5/01
ENTERED INTO COMPUTER
8/31/00

FILED
MAY 23 10 57 AM
1999

-5-

ARIZONA (CON'T)

61) Maybe, Maybe Not	353613	Richard E Conway ET AL 3330 E. 1 st St. Tucson, AZ. 85711	2001
----------------------	--------	--	------

62) Wet Rock	353614	Kathy Homan ET AL 9492 E. Caldwell DR. Tucson, AZ. 85747	2001
--------------	--------	--	------

63) Sidney #2	350609	David Hall Et AL 3621 N 51 st Ave. Phoenix, AZ. 85031	2001
---------------	--------	--	------

*Cloned
9/6/1999
Discovered
7/5/2001
PAC 350609*

Aug 29 10 57 AM '00

RECEIVED
FBI - PHOENIX
AUG 29 2000

3/5/01
ENTERED INTO COMPUTER
entry # 353613 - 353614
8/31/00

United States Department of the Interior
Bureau of Land Management
BUSINESS & SUPPORT SVCS DIV
222 N CENTRAL AVE
PHOENIX, AZ 85004 -2203
Phone: (602) 417-9200

Receipt

No:

178624

Transaction #: 191916

Date of Transaction: 08/29/2000

CUSTOMER: GOLD PROSPECTORS
PO BOX 891509
TEMECULA, CA 92589

LINE #	QTY	COMMODITY / SUBJECT / ACTION / PRODUCT	REMARKS	UNIT PRICE	TOTAL
1	1	LOCATABLE MINERALS / MINING CLAIMS-ACCOUNTS/UNADJUDICATED / MINING CLAIM MONEY RECEIVED (455)	MAINT 2001 (63)	- n/a -	\$6,300.00
TOTAL:					\$6,300.00

PAYMENT INFORMATION

1	AMOUNT:	\$6,200.00	POSTMARKED:	08/25/2000
	TYPE:	CHECK	RECEIVED:	08/29/2000
	CHECK NO:	20029		
	NAME:	GOLD PROSPECTORS ASSOCIATION PO BOX 891509 TEMECULA CA 92589		
2	AMOUNT:	\$100.00	POSTMARKED:	08/25/2000
	TYPE:	CHECK	RECEIVED:	08/29/2000
	CHECK NO:	20051		
	NAME:	GOLD PROSPECTORS ASSOCIATION PO BOX 891509 TEMECULA CA 92589		

REMARKS

CASE SERIAL NUMBER INFORMATION

TRNS #	LINE #	CASES
191916	1	AMC35987

This receipt was generated by the automated BLM Collections and Billings System and is a paper representation of a portion of the official electronic record contained therein.

RUN TIME: 07:52

UNITED STATES DEPARTMENT OF THE INTERIOR
BUREAU OF LAND MANAGEMENT

RUN DATE: 08/31/2000

Selection Criteria for Mining Claim Name/Number Index

Admin State: AZ

Geo State:

County:

Admst Dist RA:

Disposition:

System ID: MC

Claim Name: SIDNEY #2

Total Rows Returned: 1

NO WARRANTY IS MADE BY BLM
FOR USE OF THE DATA FOR
PURPOSES NOT INTENDED BY BLM

RUN TIME:07:52
GEO STATE:

UNITED STATES DEPARTMENT OF INTERIOR
BUREAU OF LAND MANAGEMENT

PAGE: 1
RUN DATE: 08/31/00

CLAIM NAME/NUMBER INDEX

CLAIMS

County: YAVAPAI

<u>Claim Name/Number</u>	<u>Serial</u> <u>No.</u>	<u>Claimant(s)</u>	<u>---</u> <u>ME</u>	<u>LEGAL</u> <u>TWN</u>	<u>DESC</u> <u>RANGE</u>	<u>---</u> <u>SEC</u>	<u>---</u> <u>Subdv</u>	<u>Location</u> <u>Date</u>	<u>Case</u> <u>Closed</u>
SIDNEY #2	AMC350609	HALL DAVID	R 14	0120N	0090W	029	NE SE	10/01/1998	09/01/1999

* DISCLOSURE * ALL INFORMATION RECEIVED IN THIS OFFICE MAY NOT YET BE LISTED ON THIS REPORT. NAMES AND ADDRESSES ARE ENTERED AS THEY APPEAR ON THE LOCATION NOTICE OR ARE ABBREVIATED TO FIT LIMITED SPACE; THEREFORE THEY MAY NOT APPEAR IN THE EXPECTED SEQUENCE. A BLANK LATEST ASSESSMENT YEAR IN THIS REPORT DOES NOT CONSTITUTE AN ABANDONED CLAIM.



GOLD PROSPECTORS ASSOCIATION OF AMERICA

P. O. Box 891509 Temecula, CA 92589 (909) 699-4749

330277 333387 100714
343903 335192 324198
35987
325932
344407
318385
348413 337776 196993
350128 338212 344626
350285 316240 327542
350311 350282 331449
350309 350330 302602 333855
338375 332360
329246 335768

Enclosed please find our check # 18137, in the
amount of \$ 5900⁰⁰, for the 2000 Rental Fees
for the Mining Claims listed on the following page(s).
when recorded, please send documents to the above
address, ATTN: Ken, Claims Department.

Thank You.

RECEIVED
BUREAU OF
LAND MANAGEMENT
AUG 31 10 00 AM '99
ARIZONA
STATE OFFICE
PHOENIX, ARIZONA

57
cel

ARIZONA

RECEIVED
BUREAU OF
LAND MANAGEMENT
Aug 31 10 00 AM '00
ARIZONA
STATE OFFICE
PHOENIX, ARIZONA
ASSESSMENT
YR PD BOR

CLAIM NAME	AMC#	CLAIM OWNER	YR PD BOR
1) Yahoo #2	35987	William Cimino	2000
2) Yahoo #4	100714	P.O. Box 416 Morristown, AZ 85342	2000
3) Golden Dreams #A	324198	John Simpson, ET AL	2000
4) #1 King Mining	325932	18230 N. 32 Lane Phoenix, AZ 85023	2000
5) Wandering Star	344407	Scott Homan ET AL 9492 E. Caldwell Drive Tucson, Az. 85747	2000
6) Gold Spur #1	318388	Richard & Cora Moore 1613 E. Portola Ave. Santa Ana, CA 92701	2000
7) Big Four #1	302602	Tom Tierney	2000
8) Big Four #2	302603	P.O. Box 1415	2000
9) Big Four #3	302604	Sierra Vista, AZ 85636	2000
10) Lost Dutchman	190993	Lost Dutchman Mining Assn. 43445 Business Park Drive #113 Temecula, CA 92590	2000
11) Az Au #1	338375	Gold Prospectors Assn of Amer.	2000
12) Az Au #2	338376	P.O. Box 891509 Temecula, CA 92589-1509	2000
13) Lucky 13	344626	Bob Wilke, ET AL 8711 W Sierra Vista Drive Glendale, AZ 85305	2000

13

11/31/00
ENTERED INTO COMPUTER

5/8 11/9/99

ARIZONA (con't)

RECEIVED
BUREAU OF
LAND MANAGEMENT
AUG 31 10 00 AM '96
ARIZONA
STATE OFFICE
PHOENIX, ARIZONA

CLAIM NAME	AMC#	CLAIM OWNER	ASSESSMENT YR PD FOR
14) Bahde #10	327542	Clarence Bahde, ET AL	2000
15) Bahde #11	329246	306 Lakeview	2000
16) Bahde #12	329247	Boulder City, NV 89005	2000
17) Bahde #13	329248		2000
18) Bahde #14	329249		2000
19) Bahde #17	330272		2000
20) Bahde #18	330273		2000
21) Friendship	331449	John Reddoch, ET AL	2000
22) Lucky Strike	333855	3237 E Holliday Street	2000
23) R Double J	332360	Tucson, AZ 85706	2000
24) Fantastic	335768		2000
25) Golden Tattoo	333387		2000
26) Firehouse	335192	James D. Riddenhour, Sr	2000
27) Soldier Boy	343903	3914 N. Hawes	2000
28) Double JJ	343904	Mesa, AZ 85207	2000
29) Gorbert Association	337776	Gordon Howcroft, ET AL 19542 Apache Road Bend, OR 97702	2000
30) Think It Has	338212	Gilbert Binns, ET AL Box 9000-1578 Quartzsite, AZ 85346	2000
31) Sugar Rock 1	316240	William E. Mayer P.O. Box 202 Ehrenberg, AZ. 85334-0202	2000

11/31/00
ENTERED INTO COMPUTER
8/3 11/9/99

-3-
ARIZONA (CON'T)

RECEIVED
BUREAU OF
LAND MANAGEMENT
Aug 31 10 00 AM '98
ARIZONA
STATE OFFICE
PHOENIX, ARIZONA

32)	Abracadabra-1-4	348413	Kent Reed ET AL	
33)		348414	3426 W. Glen Rosa	
34)		348415	Phoenix, AZ. 85023	
35)		348416		
36)	Abracadabra 5-6	350128	Alaric M Woodward ET AL	2000
37)		350129	2644 W. San Miguel Phoenix, AZ. 85017	
38)	Abracadabra 7	350130	John Albanese ET AL 3856 W. Country Gables Dr. Phoenix, AZ. 85027	2000
39)	Abracadabra 9	350282	George James ET AL 8569 E. Modlock Dr. Glendale, AZ. 85305	2000
40)	Abracadabra 10	350131	Mary Briggs ET AL 2139 W. Elm Phoenix, Az. 85015	2000
41)	Abracadabra 11	350132	George James ET AL 8569 E. Modlock Dr. Glendale, AZ. 85305	2000
42)	Abracadabra 12	350133	Mary Briggs ET AL 2139 W. Elm Phoenix, AZ. 85015	2000
43)	Abracadabra 13	350134	John Abanese ET AL	2000
44)		14 350135	3856 W. Country Gables	
45)		15 350136	Phoenix, AZ. 85023	
46)	Abracadabra 16	350137	Mary Briggs ET AL	2000
47)		17 350138	2139 W Elm Phoenix, AZ. 85015	
48)	Abracadabra 18	350139	Chris Zollinger ET AL 18812 N. 19 th Dr. Phoenix, AZ. 85027	2000

11/31/00
ENTERED INTO COMPUTER

SB 11/4/99

RECEIVED
BUREAU OF
LAND MANAGEMENT

AUG 31 10 00 AM '99
2000

ARIZONA
STATE OFFICE
PHOENIX, ARIZONA

-4-

ARIZONA (CON'T)

49) Abracadabra 19	350140	Mary Briggs ET AL 2139 W. Elm Phoenix, AZ. 85015	2000
50) Abracadabra 20	350141	Chris Zollinger ET AL 18812 N. 19 th Dr. Phoenix, AZ. 85027	2000
51) Abracadabra 21	350142	Ron Irvine ET AL 7108 W. Mulberry Phoenix, AZ. 85033	2000
52) Bonanza 1	350330	Ron Irvine ET AL 7108 W. Irvine Phoenix, AZ. 85033	2000
53) Calamity 1	350143	Jeanne B. Spinella ET AL 1747 E. Northern Ave. #150 Phoenix, AZ. 85020	2000
54) Calamity 2	350144	Terry Huff ET AL 15860 N. 61 st St. Scottsdale, AZ. 85254	2000
55) Calamity 3	350285	Ron Irvine ET AL	2000
56) Calamity 4	350286	7108 W. Irvine	
57) Calamity 5	350309	Phoenix, AZ. 85033	
58) Calamity 8	350310	Bruce Austin ET AL	2000
59) Calamity 9	350311	1714 W. Stottler Dr. Chandler, AZ. 85224	

11/31/00
ENTERED INTO COMPUTER
SB 11/9/99

UNITED STATES
DEPARTMENT OF THE INTERIOR
BUREAU OF LAND MANAGEMENT

RECEIPT AND ACCOUNTING ADVICE

NO. 2348185 97

CD/AZ

09/01/99

Subject: CLAIM MAINTENANCE FEE 2000

2 8 13

5,900.00

Applicant:

GOLD PROSPECTORS
PO BOX 891509
TEMECULA CA 92589

CK 10137

Remitter:

Assignor:

LEASE MANAGEMENT DATA ☐ NEW ☐ UPDATE ☐ PAYMENT

ORIGINAL SERIAL NO.	ASG.	TYPE	ST.	CTY.	FUND SYMBOL	ACRES/UNITS	RATE
AMC 35907 LT AL	(500)						

AMOUNT	ANV. DATE	EXP. DATE	BILL CYC.	S/C	DISTRICT	NEXT BILL	MISC. DATA	U of M	ACTUAL UNITS

ASSIGNMENT SERIAL NO.	ASG.	TYPE	ST.	CTY.	FUND SYMBOL	ACRES/UNITS	RATE

AMOUNT	ANV. DATE	EXP. DATE	BILL CYC.	S/C	DISTRICT	NEXT BILL	MISC. DATA	U of M	ACTUAL UNITS

APPLY REMITTANCE

ACTION	FUND SYMBOL	CTY.	AMOUNT
FILING FEE			
RENTAL			
UNEARNED			
REFUND			
TOTAL			
AMOUNT DUE			

Remarks:

BY:

DATE:

- ☐ Lease in Escrow?
☐ KGS?
☐ Auto Escalates?
☐ Auto Renew?

Of Interest?
Operating Rights?
Operator
Bond Filed?

FOR MMS USE ONLY

BILLEE	FOREST REFUGE
NUMBER	
OCS SECTION	
CODE	

316240 329246 35987 318385
 348413 330272 100714 302602
 350309 331449 324198 338375
 350311 333855 325932 344626
 350128 332360 344407 327542
 350285 335768 **ARIZONA** 333387 335192
 350282 338212 337776 343403
 350330

RECEIVED
 LAND MANAGEMENT
 AUG 23 3 14 AM '98
 STATE OF ARIZONA
 DEPARTMENT OF LAND MANAGEMENT

CLAIM NAME	AMC#	CLAIM OWNER	ASSESSMENT YR PD FOR
1) Yahoo #2	35987	William Cimino	1999
2) Yahoo #4	100714	P.O. Box 416 Morristown, AZ 85342	1999
3) Golden Dreams #A	324198	John Simpson, ET AL	1999
4) #1 King Mining	325932	18230 N. 32 Lane Phoenix, AZ 85023	1999
5) Wandering Star	344407	Scott Homan ET AL 9492 E. Caldwell Drive Tucson, Az. 85747	1999
6) Gold Spur #1	318388	Richard & Cora Moore 1613 E. Portola Ave. Santa Ana, CA 92701	1999
7) Big Four #1	302602	Tom Tierney	1999
8) Big Four #2	302603	P.O. Box 1415	1999
9) Big Four #3	302604	Sierra Vista, AZ 85636	1999
10) Lost Dutchman	190993	Lost Dutchman Mining Assn. 43445 Business Park Drive #113 Temecula, CA 92590	1999
11) Az Au #1	338375	Gold Prospectors Assn of Amer.	1999
12) Az Au #2	338376	P.O. Box 891509 Temecula, CA 92589-1509	1999
13) Lucky 13	344626	Bob Wilke, ET AL 8711 W Sierra Vista Drive Glendale, AZ 85305	1999

VERIFIED

50 10/6/98

ENTERED IN COMPUTER

9/11/98

13 sm

ARIZONA (con't)

RECEIVED
BUREAU OF
LAND MANAGEMENT
Aug 28 9 14 AM '98
STATE OF ARIZONA
PHOENIX, ARIZONA

CLAIM NAME	AMC#	CLAIM OWNER	ASSESSMENT YR PD FOR
14) Bahde #10	327542	Clarence Bahde, ET AL	1999
15) Bahde #11	329246	306 Lakeview	1999
16) Bahde #12	329247	Boulder City, NV 89005	1999
17) Bahde #13	329248		1999
18) Bahde #14	329249		1999
19) Bahde #17	330272		1999
20) Bahde #18	330273		1999
21) Friendship	331449	John Reddoch, ET AL	1999
22) Lucky Strike	333855	3237 E Holliday Street	1999
23) R Double J	332360	Tucson, AZ 85706	1999
24) Fantastic	335768		1999
25) Golden Tattoo	333387		1999
26) Firehouse	335192	James D. Riddenhour, Sr	1999
27) Soldier Boy	343903	3914 N. Hawes	1999
28) Double JJ	343904	Mesa, AZ 85207	1999
29) Gorbert Association	337776	Gordon Howcroft, ET AL 19542 Apache Road Bend, OR 97702	1999
30) Think It Has	338212	Gilbert Binns, ET AL Box 9000-1578 Quartzsite, AZ 85346	1999
31) Sugar Rock 1	316240	William E. Mayer P.O. Box 202 Ehrenberg, AZ. 85334-0202	1999

VERIFIED

SB 10/6/98

ENTERED IN COMPUTER

L 9/11/98

RECEIVED
BUREAU OF
MANAGEMENT
28 9 14 AM '99
ARIZONA
STATE OFFICE
PHOENIX, ARIZONA

-3-

ARIZONA (CON'T)

32)	Abracadabra-1-4	348413	Kent Reed ET AL	1999
33)		348414	3426 W. Glen Rosa	
34)		348415	Phoenix, AZ. 85023	
35)		348416		
36)	Abracadabra 5-6	350128	Alaric M Woodward ET AL	1999
37)		350129	2644 W. San Miguel Phoenix, AZ. 85017	
38)	Abracadabra 7	350130	John Albanese ET AL	1999
			3856 W. Country Gables Dr. Phoenix, AZ. 85027	
39)	Abracadabra 9	350282	George James ET AL	1999
			8569 E. Modlock Dr. Glendale, AZ. 85305	
40)	Abracadabra 10	350131	Mary Briggs ET AL	1999
			2139 W. Elm Phoenix, Az. 85015	
41)	Abracadabra 11	350132	George James ET AL	1999
			8569 E. Modlock Dr. Glendale, AZ. 85305	
42)	Abracadabra 12	350133	Mary Briggs ET AL	1999
			2139 W. Elm Phoenix, AZ. 85015	
43)	Abracadabra 13	350134	John Abanese ET AL	1999
44)	14	350135	3856 W. Country Gables	
45)	15	350136	Phoenix, AZ. 85023	
46)	Abracadabra 16	350137	Mary Briggs ET AL	1999
47)	17	350138	2139 W Elm Phoenix, AZ. 85015	
48)	Abracadabra 18	350139	Chris Zollinger ET AL	1999
			18812 N. 19 th Dr. Phoenix, AZ. 85027	

VERIFIED
10/6/98 SB

ENTERED IN COMPUTER

9/11/98

RECEIVED
BUREAU OF
MANAGEMENT
28 9 14 AM '99
ARIZONA
STATE OFFICE
PHOENIX, ARIZONA

17

ARIZONA (CON'T)

49) Abracadabra	19	350140	Mary Briggs ET AL 2139 W. Elm Phoenix, AZ. 85015	1999
50) Abracadabra	20	350141	Chris Zollinger ET AL 18812 N. 19 th Dr. Phoenix, AZ. 85027	1999
51) Abracadabra	21	350142	Ron Irvine ET AL 7108 W. Mulberry Phoenix, AZ. 85033	1999
52) Bonanza	1	350330	Ron Irvine ET AL 7108 W. Irvine Phoenix, AZ. 85033	1999
53) Calamity	1	350143	Jeanne B. Spinella ET AL 1747 E. Northern Ave. #150 Phoenix, AZ. 85020	1999
54) Calamity	2	350144	Terry Huff ET AL 15860 N. 61 st St. Scottsdale, AZ. 85254	1999
55) Calamity	3	350285	Ron Irvine ET AL	1999
56) Calamity	4	350286	7108 W. Irvine	
57) Calamity	5	350309	Phoenix, AZ. 85033	
58) Calamity	8	350310	Bruce Austin ET AL	1999
59) Calamity	9	350311	1714 W. Stottler Dr. Chandler, AZ. 85224	

VERIFIED
SB 10/6/98

9/11/98

FILED
JUL 20 3 14 AM '99
FBI - PHOENIX

GOLD PROSPECTORS ASSN. OF AMERICA THE OUTDOOR CHANNEL

16224

B/M - Arizona Claims

RECEIVED
BUREAU OF
LAND MANAGEMENT
Aug 20 9 14 AM '99
STATE OF
ARIZONA

12	295.0
08	5.0

UNITED STATES DEPARTMENT OF THE INTERIOR
BUREAU OF LAND MANAGEMENT
ARIZONA STATE OFFICE

Memorandum

To: Case File AMC 35987 et al

From: Dorie Morrison, LLE

Subject: Documentation of Telephone Conversation

Name of Person Contacted:

Kenny Rucker (Gold Prospector)

Telephone Number of Person Contacted:

909-699-4749 Ext 121

Date of Contact:

9/9/98

1-800-551-9707 121

Summary:

Cost estimate #244 3335 9/2/98. listed
Pol 59. With 85000 response. This
can not be Pol - more than 10 class
controllers.

M.R. Rucker said \$300 was for 3 classes covered
by early mailing. Cost called to tell him he
was \$300 short. This is new list of all
classes including the three not counted
earlier.

Dorie Morrison

UNITED STATES
DEPARTMENT OF THE INTERIOR
BUREAU OF LAND MANAGEMENT

RECEIPT AND ACCOUNTING ADVICE

NO. 2443335 04

Subject: *Maintenance Fee*
~~AFFIDAVITS OF ASSESSMENT WORK - 59~~

Applicant:

GOLD PROSPECTORS ASSOC
THE OUTDOOR CHANNEL
BOX 891509
TEMECULA CA 92589CK 16224
Remitter: 909 699-4749

TG/AZ 09/02/98

2	6	12	300.00
2	6	08	295.00
			5.00

*Shown to change
to Maintenance Fee.*

Assignor:

LEASE MANAGEMENT DATA										<input type="checkbox"/> NEW	<input type="checkbox"/> UPDATE	<input type="checkbox"/> PAYMENT
ORIGINAL SERIAL NO.	ASG.	TYPE	ST.	CTY.	FUND SYMBOL				ACRES/UNITS	RATE		
ANC 35987, ET AL												
AMOUNT	ANV. DATE	EXP. DATE	BILL CYC.	S/C	DISTRICT	NEXT BILL	MISC. DATA	U of M	ACTUAL UNITS			
ASSIGNMENT SERIAL NO.	ASG.	TYPE	ST.	CTY.	FUND SYMBOL				ACRES/UNITS	RATE		
AMOUNT	ANV. DATE	EXP. DATE	BILL CYC.	S/C	DISTRICT	NEXT BILL	MISC. DATA	U of M	ACTUAL UNITS			
APPLY REMITTANCE												
ACTION	FUND SYMBOL	CTY.	AMOUNT	Remarks:								
FILING FEE				<i>Used 302602 302603 302604 for this receipt</i>								
RENTAL												
UNEARNED												
REFUND												
TOTAL												
AMOUNT DUE				BY: DATE:								
<input type="checkbox"/> Lease in Escrow? <input type="checkbox"/> KGS? <input type="checkbox"/> Auto Escalates? <input type="checkbox"/> Auto Renew?				FOR MMS USE ONLY BILLEE NUMBER OCS SECTION CODE FOREST REFUGE								

UNITED STATES
DEPARTMENT OF THE INTERIOR
BUREAU OF LAND MANAGEMENT

RECEIPT AND ACCOUNTING ADVICE

NO. 2443450

TC/AZ

09/11/98

Subject: CLAIM MAINTENANCE FEE 1999 - 58

2 1 13

5,500.00

Applicant:

GOLD PROSPECTORS
43445 BUSINESS PARK DR #113
TENECULA CA 92590

CK 16716

Remitter: 909 599-4749

Assignor:

LEASE MANAGEMENT DATA ☐ NEW ☐ UPDATE ☐ PAYMENT

ORIGINAL SERIAL NO.	ASG.	TYPE	ST.	CTY.	FUND SYMBOL	ACRES/UNITS	RATE
AMC 35987, ET AL							

AMOUNT	ANV. DATE	EXP. DATE	BILL CYC.	S/C	DISTRICT	NEXT BILL	MISC. DATA	U of M	ACTUAL UNITS

ASSIGNMENT SERIAL NO.	ASG.	TYPE	ST.	CTY.	FUND SYMBOL	ACRES/UNITS	RATE

AMOUNT	ANV. DATE	EXP. DATE	BILL CYC.	S/C	DISTRICT	NEXT BILL	MISC. DATA	U of M	ACTUAL UNITS

APPLY REMITTANCE

ACTION	FUND SYMBOL	CTY.	AMOUNT
FILING FEE			
RENTAL			
UNEARNED			
REFUND			
TOTAL			
AMOUNT DUE			

Remarks:

BY:

DATE:

- ☐ Lease in Escrow?
☐ KGS?
☐ Auto Escalates?
☐ Auto Renew?

Of Interest?
Operating Rights?
Operator
Bond Filed?

FOR MMS USE ONLY

BILLEE	FOREST REFUGE
NUMBER	
OCS SECTION	
CODE	



GOLD PROSPECTORS

ASSOCIATION OF AMERICA

43445 Business Park Drive, Suite 113 • Temecula, CA 92590

P.O. BOX 891509 • Temecula, CA 92589-1509

(800) 551-9707 • (909) 699-4749 • FAX (909) 699-4062

Enclosed please find our check # 14741, in the

Amount of \$ 3,000.00, for the 1998 Rental

Fees for the mining claims listed on the following

page(s). When recorded, please send documents to

the above address, ATTN: Sharon, Claims Department.

Thank You.

Sharon



GOLD PROSPECTORS

Association of America

SHARON RANKIN

National Claims Secretary

43445 Business Park Dr., Suite 113 • Temecula, CA 92590

Ph. (909) 699-4749 Ext. 21 • FAX (909) 699-4062

V21

[Signature]

RECEIVED
BUREAU OF
LAND MANAGEMENT
SEP 2 10 22 AM '97
ARIZONA
STATE OFFICE
PHOENIX, ARIZONA

ENTERED IN COMPUTER

OCT 03 1997

[Signature]

35987
100714

324198
325932
326772
318385
302602
8/25/97 338375
344626
190993
3277542
330272
331449
333855
335192
343903
337776
338212

ARIZONA

RECEIVED
BUREAU OF
LAND MANAGEMENT
SEP 2 10 22 AM
ARIZONA
STATE OFFICE
PHOENIX, ARIZONA
ASSESSMENT



CLAIM NAME	AMC#	CLAIM OWNER	YR PD FOR
1) Yahoo #2	35987	William Cimino	1998
2) Yahoo #4	100714	P.O. Box 416 Morristown, AZ 85342	1998
3) Golden Dreams #A	324198	John Simpson, ET AL	1998
4) #1 King Mining	325932	18230 N. 32 Lane Phoenix, AZ 85023	1998
5) Range Bull #1	326772	Conrad Niergarth ET AL 10381 Western Hill Drive Traverse City, MI 49648	1998
6) Gold Spur #1	318388	Richard & Cora Moore 1613 E. Portola Ave. Santa Ana, CA 92701	1998
7) Big Four #1	302602	Tom Tierney	1998
8) Big Four #2	302603	P.O. Box 1415	1998
9) Big Four #3	302604	Sierra Vista, AZ 85636	1998
10) Lost Dutchman	190993	Lost Dutchman Mining Assn. 43445 Business Park Drive #113 Temecula, CA 92590	1998
11) Az Au #1	338375	Gold Prospectors Assn of Amer.	1998
12) Az Au #2	338376	P.O. Box 891509 Temecula, CA 92589-1509	1998
13) Lucky 13	344626	Bob Wilke, ET AL 8711 W Sierra Vista Drive Glendale, AZ 85305	1998

ARIZONA (con't)

<u>CLAIM NAME</u>	<u>AMC#</u>	<u>CLAIM OWNER</u>	<u>ASSESSMENT YR PD FOR</u>
14) Bahde #10	327542	Clarence Bahde, ET AL	1998
15) Bahde #11	329246	306 Lakeview	1998
16) Bahde #12	329247	Boulder City, NV 89005	1998
17) Bahde #13	329248		1998
18) Bahde #14	329249		1998
19) Bahde #17	330272		1998
20) Bahde #18	330273		1998
21) Friendship	331449	John Reddoch, ET AL	1998
22) Lucky Strike	333855	3237 E Holliday Street	1998
23) R Double J	332360	Tucson, AZ 85706	1998
24) Fantastic	335768		1998
25) Golden Tattoo	333387		1998
26) Firehouse	335192	James D. Riddenhour, Sr	1998
27) Soldier Boy	343903	3914 N. Hawes	1998
28) Double JJ	343904	Mesa, AZ 85207	1998
29) Gorbett Association	337776	Gordon Howcroft, ET AL 19542 Apache Road Bend, OR 97702	1998
30) Think It Has	338212	Gilbert Binns, ET AL Box 9000-1578 Quartzsite, AZ 85346	1998


RECEIVED
BUREAU OF
LAND MANAGEMENT
SEP 2 10 23 AM '97
ARIZONA
STATE OFFICE
PHOENIX, ARIZONA

1739M



**GOLD PROSPECTORS
ASSOCIATION OF AMERICA**

P. O. BOX 891509 • TEMECULA, CA 92589-1509



RECEIVED
BUREAU OF
LAND MANAGEMENT
SEP 2 10 22 AM '97

ARIZONA
STATE OFFICE
PHOENIX, ARIZONA

[Handwritten signature]

BLM

P O BOX 16500

PHOENIX, A

BLM-563 850113116 1896 24 08/28/97
NOTIFY SENDER OF NEW ADDRESS
:BUREAU OF LAND MGMT
PO BOX 555
PHOENIX AZ 85001-0555

85011-6362



UNITED STATES
DEPARTMENT OF THE INTERIOR
BUREAU OF LAND MANAGEMENT

RECEIPT AND ACCOUNTING ADVICE

NO. 2372961 04

Subject: CLAIM MAINTENANCE FEE 1998 - 30

TC/AZ

09/03/97

2 17 13

3,000.00

Applicant:

GOLD PROSPECTORS ASSOCIATION
OF AMERICA - OUTDOOR CHANNEL
BOX 891509
TEMECULA CA 92589

CK 14741

Remitter: 909-699-4749

Assignor:

LEASE MANAGEMENT DATA ☐ NEW ☐ UPDATE ☐ PAYMENT

ORIGINAL SERIAL NO.	ASG.	TYPE	ST.	CTY.	FUND SYMBOL	ACRES/UNITS	RATE
AMC 35987, ET AL							

AMOUNT	ANV. DATE	EXP. DATE	BILL CYC.	S/C	DISTRICT	NEXT BILL	MISC. DATA	U of M	ACTUAL UNITS

ASSIGNMENT SERIAL NO.	ASG.	TYPE	ST.	CTY.	FUND SYMBOL	ACRES/UNITS	RATE

AMOUNT	ANV. DATE	EXP. DATE	BILL CYC.	S/C	DISTRICT	NEXT BILL	MISC. DATA	U of M	ACTUAL UNITS

APPLY REMITTANCE			
ACTION	FUND SYMBOL	CTY.	AMOUNT
FILING FEE			
RENTAL			
UNEARNED			
REFUND			
TOTAL			
AMOUNT DUE			

Remarks:

BY:

DATE:

- ☐ Lease in Escrow?
☐ KGS?
☐ Auto Escalates?
☐ Auto Renew?

Of Interest?
Operating Rights?
Operator
Bond Filed?

FOR MMS USE ONLY

BILLEE	FOREST REFUGE
NUMBER	
OCS SECTION	
CODE	

338212

RECORDING REQUESTED BY



96- 06974

*OFFICIAL RECORDS OF LA PAZ COUNTY, AZ
*PATRICIA WALL, LA PAZ COUNTY RECORDER
REC REQ BY: GILBERT BINNS
24 DEC 1996 12:00 PM PAGE 1 of 1
RECORDING FEE \$ 15.00

AND WHEN RECORDED MAIL TO

GILBERT BINNS
Box 9000-1578
QUARTZSITE AZ 85346

Name
Street
Address
City &
State

RECEIVED
BUREAU OF
LAND MANAGEMENT
ARIZONA
STATE OF ARIZONA
PHOENIX, ARIZONA
DEC 30 10 45 AM '96

SPACE ABOVE THIS LINE FOR RECORDERS USE

Proof of Labor Upon Mining Claim

I the undersigned state: That between 12 o'clock noon of the first day of September, 19....., and 12 o'clock noon of the first day of September, 19....., the following described work and labor were performed and made upon, or for the benefit of these certain contiguous Mining Claims, situated in the..... Mining District, County of..... State of....., named and recorded as to original location, and as to the amended location, if any, as follows:

Name of Claim *Think it Has* *AMC 338212*, Section *35*,
Township *4 N*, Range *18 West*, Meridian *14* Meridian MDBM.
Original Location: Vol....., Page....., Bk. Name.....
Amended Location (if any): Vol....., Page....., Bk. Name.....

Name of Claim....., Section.....,
Township....., Range....., Meridian MDBM.
Original Location: Vol....., Page....., Bk. Name.....
Amended Location (if any): Vol....., Page....., Bk. Name.....

Name of Claim....., Section.....,
Township....., Range....., Meridian MDBM.
Original Location: Vol....., Page....., Bk. Name.....
Amended Location (if any): Vol....., Page....., Bk. Name.....

LABOR AND IMPROVEMENTS: Specify (for example, state depth of shaft sunk; feet of tunnel, drift, adit or crosscut driven; size of exploration cut of trench; or refer to separate document, filed as required by PL 876, describing geological, geochemical or geophysical survey). Give value for each item and dates on which, or periods of time within which the same was performed or made, and total value.

WORK OR LABOR DONE	DATE	VALUE
<i>Removed Rocks on Trash brush for access</i>	<i>Jan 96</i>	<i>\$ 50.00</i>
<i>Dug Trench 2' wide 2' to 4 ft Deep 40 ft</i>	<i>Nov Feb 96</i>	<i>\$</i>
<i>Long Run dirt thru dry washer, deep test</i>	<i>Nov, Dec</i>	<i>\$</i>
<i>Trench 2' x 2' approx Ten ft long 50 days approx</i>	<i>96</i>	<i>\$ 200.00</i>

Name of Affiant or Declarant *Gilbert Binns*
Current Mailing Address *PO Box 9000-1578* City *Quartzsite* State *AZ* Zip *85346*
Current Residence Address *same* City..... State..... Zip.....
Name of Owner.....
Current Mailing Address..... City..... State..... Zip.....
Current Residence Address..... City..... State..... Zip.....
Name of person(s) who performed the improvements *Gilbert An LeTa Binns*
Current Address *same as above* City..... State..... Zip.....

This document is only a general form which may be proper for use in simple transactions and in no way acts, or is intended to act, as a substitute for the advice of an attorney. The printer does not make any warranty, either express or implied, as to the legal validity of any provision or the suitability of these forms in any specific transaction.

ENTERED IN COMPUTER
JAN 02 1997 ERS JR

All monuments required by law to have been erected, and all notices required by law have been posted, on each claim(s) or copies of such notices were in place on the claim(s) on Jan 18, 1994, and on that date each corner monument bore or contained marking sufficient to designate the corner of the mining claim(s) to which it pertained and the name of the claim(s).

The above listed claim(s) is/are held and claimed by the owner of the undersigned (if he is entitled to possession thereof) for the valuable mineral contained therein.

I hereby certify under penalty of perjury that the foregoing is true and correct.

Executed at Parker, Arizona, this 24th day of December, 1994.

Jennifer L. Towell



Robert Burns
Signature

Proof of Labor

ON

Think it has AMC 338212

Mining Claim in

County of La Paz

State of

for the year ending Dec, 1996

Affidavit of

Assessment

DO NOT RECORD EFFECTIVE MARCH 7, 1973

SECTION 2315 OF THE PUBLIC RESOURCES CODE IS AMENDED TO READ:

2315. (a) Whenever labor is performed and improvements are made as required by law upon any mining claim, the person in whose behalf such labor was performed or improvements made, or someone in his behalf, shall, within 30 days after the time limited by law for performing such labor or making such improvements, make and have recorded by the County Recorder in books kept for that purpose, in the county in which the mining claim is situated, an affidavit setting forth:

- (1) The name of the claim.
- (2) A reference by book and page as to the public record of the notice of location of the claim and, if amended, of the last recorded amendment thereof.
- (3) The section or sections, township, range, and meridian of the United States survey within which all or any part of the claim is located.
- (4) A description of the labor and improvements performed or made upon or for the benefit of the claim for which the proof is made, the value of each such item, and the dates on which or the period of time within which the same was performed or made.
- (5) The name, current mailing address and current residence address of the person who makes the proof and of the owner of the claim, as known to the affiant.
- (6) A statement that the claim is held and claimed by the owner, or the person making the proof if he is entitled to possession thereof, for the valuable mineral contained therein.
- (7) The name and address of the person who performed or made the work and improvements described in the affidavit, as known to the affiant.
- (8) A statement that all monuments required by law to have been erected upon the claim and all notices required by law to have been posted on the claim or copies thereof were in place at a date within the assessment year for which the affidavit is made and a statement of the date.
- (9) A statement that at such date each corner monument bore or contained marking sufficient to appropriately designate the corner of the mining claim to which it pertains and the name of the claim.

(b) The affidavit so recorded as required by subdivision (a) of this section, or a copy thereof duly certified by the County Recorder, shall be prima facie evidence of the performance of the labor and the making of the improvements as stated in the affidavit.

(c) The neglect or failure of the owner of any mining claim to record or cause to be recorded within the time allowed by this section an affidavit containing the statements required by subdivision (a) of this section shall create a prima facie presumption of the act and intent of the owner to abandon such claim at the end of the assessment year within which the labor should have been performed or the improvements made under the laws of the United States, and also shall throw the burden of proof upon the owner or owners of such claim to show that such labor has been performed and that such improvements have been made in any contest, suit or proceeding touching the title to the claim, except that in the event the affidavit is executed and recorded by anyone other than an owner within the 30-day period, and the owner apprehends that there are deficiencies in the recorded affidavit, he may supplement and furnish the same by further affidavit to comply with the section and may record such supplemental affidavit within 30 days following the last day of the 30-day period after the time limited by law for performance of the work or making of improvements, and thereby obtain the prima facie evidence of performance of labor and making of improvements above provided, and avoid the prima facie presumption of abandonment and the burden of proving the performance of labor and making of improvements required by law.

(d) Any person who willfully makes a false statement with respect to any mining claim on the affidavit of labor or improvements required by subdivision (a) or on the supplementary affidavit permitted by subdivision (c) shall be deemed guilty of a misdemeanor, and upon conviction shall be punished by a fine not exceeding one hundred dollars (\$100) or by imprisonment in the county jail not exceeding six months, or by both such fine and imprisonment.

UNITED STATES
DEPARTMENT OF THE INTERIOR
BUREAU OF LAND MANAGEMENT

RECEIPT AND ACCOUNTING ADVICE

SM/AZ NO. **2296377**
12/30/96

04

Subject: AFFIDAVITS OF ASSESSMENT WORK (1) 2 21 12 5.00

Applicant: GILBERT BINNS
BOX 9000-1578
QUARTZSITE, AZ 85346
SAME - MO #64888477558

Remitter:

Assignor:

LEASE MANAGEMENT DATA										<input type="checkbox"/> NEW	<input type="checkbox"/> UPDATE	<input type="checkbox"/> PAYMENT
ORIGINAL SERIAL NO.		ASG.	TYPE	ST.	CTY.	FUND SYMBOL			ACRES/UNITS	RATE		
AMC 338212												
AMOUNT	ANV. DATE	EXP. DATE	BILL CYC.	S/C	DISTRICT	NEXT BILL	MISC. DATA	U of M	ACTUAL UNITS			
ASSIGNMENT SERIAL NO.		ASG.	TYPE	ST.	CTY.	FUND SYMBOL			ACRES/UNITS	RATE		
AMOUNT	ANV. DATE	EXP. DATE	BILL CYC.	S/C	DISTRICT	NEXT BILL	MISC. DATA	U of M	ACTUAL UNITS			
APPLY REMITTANCE												
ACTION	FUND SYMBOL					CTY.	AMOUNT					
FILING FEE												
RENTAL												
UNEARNED												
REFUND												
TOTAL												
AMOUNT DUE												
Remarks:						BY: DATE:						
<input type="checkbox"/> Lease in Escrow? <input type="checkbox"/> KGS? <input type="checkbox"/> Auto Escalates? <input type="checkbox"/> Auto Renew?						FOR MMS USE ONLY BILLEE NUMBER OCS SECTION CODE FOREST REFUGE						
Of Interest? Operating Rights? Operator Bond Filed?												

CASE FOLDER COPY

UNITED STATES
DEPARTMENT OF THE INTERIOR
BUREAU OF LAND MANAGEMENT

FORM APPROVED
OMB NO. 1004-0114
Expires: March 31, 1997

338212
SR
945

MAINTENANCE FEE PAYMENT WAIVER CERTIFICATION

This small miner waiver is filed to hold the claims/sites listed below for the assessment year beginning at noon on the first September 1 following the official filing of this form with BLM.

The undersigned owner(s) of the mining claims/sites listed below hereby certify under penalty of 18 U.S.C. 1001 and 43 U.S.C. 1212 that:

I/We control, or will control, ten or fewer mining claims/sites located and maintained on Federal land in the United States of America on the August 31 that is one day before the beginning of the assessment year indicated in line one above.

I/We have/will performed/perform assessment work upon the claims listed below for the current assessment year as of the August 31 indicated in line three above. This work meets the requirements of the General Mining Law of 1872, *as amended*; the Act of August 10, 1993; and the regulations at 43 CFR 3833 and 3850. Such work will be described on our affidavit of labor. Listing a site on this form constitutes a filing of a Notice of Intention to Hold for that site.

☐ Please check this box if the following statement applies to you.

I/We relinquish my/our claims and/or sites not listed below.

The mining claims and sites for which the above waiver from payment of the maintenance fees is made are:

CLAIM NAME	BLM RECORDATION SERIAL NUMBER
1. <i>Guess it has</i>	<i>A.M.C. 338212.</i>
2.	
3.	
4.	
5.	
6.	
7.	
8.	
9.	
10.	

RECEIVED
BUREAU OF
LAND MANAGEMENT
AUG 19 10 37 AM '96
ARIZONA
STATE OFFICE
PHOENIX, ARIZONA

All owner(s) of the above mining claims and sites are filing for this waiver.

I/We understand and acknowledge that pursuant to 43 U.S.C. 1212 and 18 U.S.C. 1001, the filing of a false, fictitious, or fraudulent document with the Bureau of Land Management may result in a fine of up to \$10,000, a prison term not to exceed five years, or both.

Gilbert Binn's
(Owner's Name - Please Print)

Gilbert Binn's
(Owner's Signature)

(Street or P.O. Box)

(City) (State) (Zip Code)

Leta Binn's
(Owner's Name - Please Print)

Leta Binn's
(Owner's Signature)

(Street or P.O. Box)

(City) (State) (Zip Code)

(Owner's Name - Please Print)

(Owner's Signature)

(Street or P.O. Box)

(City) (State) (Zip Code)

(Owner's Name - Please Print)

(Owner's Signature)

(Street or P.O. Box)

(City) (State) (Zip Code)

(Continued on reverse)

ENTERED IN COMPUTER

8/21/96

SR

(Owner's Name - Please Print)

(Owner's Signature)

(Street or P.O. Box)

(City)

(State)

(Zip Code)

(Owner's Name - Please Print)

(Owner's Signature)

(Street or P.O. Box)

(City)

(State)

(Zip Code)

(Owner's Name - Please Print)

(Owner's Signature)

(Street or P.O. Box)

(City)

(State)

(Zip Code)

(Owner's Name - Please Print)

(Owner's Signature)

(Street or P.O. Box)

(City)

(State)

(Zip Code)

INSTRUCTIONS

1. This certification of waiver from payment of maintenance fees is made under the provisions of the Act of August 10, 1993 (107 Stat. 312 [1993]), and §1744 of Title 43 and §28-28k of Title 30 of the United States Code; and the regulations thereunder (43 CFR 3833 and 3850).
2. This waiver **must** be filed in advance of the assessment year for which a waiver is sought, but in no event be filed later than the August 31st preceding the assessment year for which the waiver is sought.
3. You **must** still record your affidavit of assessment work for claims listed and/or Notices of Intention to Hold for any sites listed with the BLM by each December 30th, and the local recording office under State law, as in the past.
4. This waiver **must** be filed in the BLM State Office where the mining claims are recorded.
5. If the claims and sites are located in more than one State, a separate waiver form **must** be filed in each State in which they are held. The total number of claims and sites listed on separate waiver forms cannot exceed ten.
6. All claim names and Bureau of Land Management (BLM) serial numbers **must** be listed for all mining claims and sites for which a waiver is sought.

7. All owners and their addresses **must** be listed.

8. This waiver form **must** be signed by all of the owners or their designated agent. If an agent is designated, a statement appointing the agent, signed by all of the owners, **must** be submitted with this certification, if a designation of agent is not currently on file with the BLM State office where your claims and sites are recorded.

9. Mining claims and sites held by a husband and wife, either jointly or individually, or their children under the age of discretion, shall be counted towards the 10 claim limit. Mining claims and sites held in co-ownership, or by an association of locators, by a partnership, or by a corporation shall be counted towards the 10 claim limit for claimants that have an interest in these entities.

10. Failure to pay the maintenance fee or meet the requirements for waiver from payment of the maintenance fee by any August 31st deadline for the following assessment year shall cause the mining claims and sites to be declared null and void.

NOTICE

The Privacy Act of 1974 and the regulation in 43 CFR 2.48(d) provide that you be furnished the following information in connection with the information required by this certification of exemption from rental fees form.

AUTHORITY: 30 U.S.C. 28-28e; 43 U.S.C. 1201, 1740, and 1744; and the Act of August 10, 1993 (107 Stat. 312); 43 CFR 3833 and 3850.

PRINCIPLE PURPOSE: This information is to be used to verify that the owner(s) of a mining claim has complied with the Act of August 10, 1993 (107 Stat. 312), and is entitled to perform assessment work in lieu of paying the maintenance fee for the mining claims listed on this form.

ROUTINE USE: (1) Adjudication of the claimant(s) certification of waiver from paying the maintenance fee otherwise required by the Act of August 10, 1993 (107 Stat. 312). (2) Disclosure may be made to appropriate Federal agencies when location is made within the agency's geographic area of responsibility. (3) Information from the record and/or the record will be transferred to the appropriate Federal, State, or local agency, or a member of the public in response to a specific request for pertinent information. (4) Information may also be provided to the

Department of Justice or in a proceeding before a court or adjudicative body; or to Federal, State, local or foreign agencies when needed for enforcement of civil or criminal codes or applicable regulations concerning title rights upon the public land.

EFFECT OF NOT PROVIDING INFORMATION: Disclosure of this information is required by the Act of August 10, 1993 (107 Stat. 312) and 43 CFR 3833 for those owner(s) wishing to take the small miners waiver allowed under 43 CFR 3833 and 3850. Failure to supply the information required in this form to support the owner(s) certification of waiver from payment of the otherwise required maintenance fees will result in the waiver being disallowed and the mining claims declared null and void by the Bureau of Land Management (BLM).

The Paperwork Reduction Act of 1980 (44 U.S.C. 3501, et seq.) requires us to tell you that:

This information is being collected to allow the BLM to determine if you qualify for a waiver from the payment of \$100 per mining claim maintenance fee established by the Act of August 10, 1993 (107 Stat. 312) and the implementing regulations at 43 CFR 3833 and 3850. A response to this request is required in accordance with the statute (107 Stat. 312) to retain your benefit.

BURDEN HOURS STATEMENT

Public reporting burden for this form is estimated to average 5 minutes per response, including time to review instructions, gathering and maintaining data, and completing and reviewing the form. Direct comments regarding this burden estimate, or any other aspect of this form, to the Department of the Interior, Bureau of Land Management, Information Collection Clearance Officer (871), 1849 C Street, N.W., Washington, D.C. 20240; and the Office of Management and Budget, Paperwork Reduction Project (1004-0114), Washington, D.C. 20503.

FOR OFFICIAL USE ONLY

UNITED STATES
DEPARTMENT OF THE INTERIOR
BUREAU OF LAND MANAGEMENT

338212

FORM APPROVED
OMB NO. 1004-0114
Expires: March 31, 1997

245

MAINTENANCE FEE PAYMENT WAIVER CERTIFICATION

This small miner waiver is filed to hold the claims/sites listed below for the assessment year beginning at noon on the first September 1 following the official filing of this form with BLM.

The undersigned owner(s) of the mining claims/sites listed below hereby certify under penalty of 18 U.S.C. 1001 and 43 U.S.C. 1212 that:

I/We control, or will control, ten or fewer mining claims/sites located and maintained on Federal land in the United States of America on the August 31 that is one day before the beginning of the assessment year indicated in line one above.

I/We have/will performed/perform assessment work upon the claims listed below for the current assessment year as of the August 31 indicated in line three above. This work meets the requirements of the General Mining Law of 1872, *as amended*; the Act of August 10, 1993; and the regulations at 43 CFR 3833 and 3850. Such work will be described on our affidavit of labor. Listing a site on this form constitutes a filing of a Notice of Intention to Hold for that site.

☐ Please check this box if the following statement applies to you.

I/We relinquish my/our claims and/or sites not listed below.

The mining claims and sites for which the above waiver from payment of the maintenance fees is made are:

CLAIM NAME	BLM RECORDATION SERIAL NUMBER
1. <i>Guess it has</i>	<i>A.M.C. 338212</i>
2.	
3.	
4.	
5.	
6.	
7.	
8.	
9.	
10.	

RECEIVED
BUREAU OF
LAND MANAGEMENT
AUG 19 10 37 AM '96
ARIZONA
STATE OFFICE
PHOENIX, ARIZONA

All owner(s) of the above mining claims and sites are filing for this waiver.

I/We understand and acknowledge that pursuant to 43 U.S.C. 1212 and 18 U.S.C. 1001, the filing of a false, fictitious, or fraudulent document with the Bureau of Land Management may result in a fine of up to \$10,000, a prison term not to exceed five years, or both.

Gilbert Binns
(Owner's Name - Please Print)

Gilbert Binns
(Owner's Signature)

(Street or P.O. Box)

(City) (State) (Zip Code)

Leta Binns
(Owner's Name - Please Print)

Leta Binns
(Owner's Signature)

(Street or P.O. Box)

(City) (State) (Zip Code)

(Owner's Name - Please Print)

(Owner's Signature)

(Street or P.O. Box)

(City) (State) (Zip Code)

(Owner's Name - Please Print)

(Owner's Signature)

(Street or P.O. Box)

(City) (State) (Zip Code)

ENTERED IN COMPUTER

8/21/96

(Continued on reverse)

Sp

(Owner's Name - Please Print) <hr/> (Street or P.O. Box) <hr/>	(Owner's Signature) <hr/> (City) (State) (Zip Code) <hr/>
(Owner's Name - Please Print) <hr/> (Street or P.O. Box) <hr/>	(Owner's Signature) <hr/> (City) (State) (Zip Code) <hr/>
(Owner's Name - Please Print) <hr/> (Street or P.O. Box) <hr/>	(Owner's Signature) <hr/> (City) (State) (Zip Code) <hr/>
(Owner's Name - Please Print) <hr/> (Street or P.O. Box) <hr/>	(Owner's Signature) <hr/> (City) (State) (Zip Code) <hr/>

INSTRUCTIONS

1. This certification of waiver from payment of maintenance fees is made under the provisions of the Act of August 10, 1993 (107 Stat. 312 [1993]), and §1744 of Title 43 and §28-28k of Title 30 of the United States Code; and the regulations thereunder (43 CFR 3833 and 3850).
2. This waiver **must** be filed in advance of the assessment year for which a waiver is sought, but in no event be filed later than the August 31st preceding the assessment year for which the waiver is sought.
3. You **must** still record your affidavit of assessment work for claims listed and/or Notices of Intention to Hold for any sites listed with the BLM by each December 30th, and the local recording office under State law, as in the past.
4. This waiver **must** be filed in the BLM State Office where the mining claims are recorded.
5. If the claims and sites are located in more than one State, a separate waiver form **must** be filed in each State in which they are held. The total number of claims and sites listed on separate waiver forms cannot exceed ten.
6. All claim names and Bureau of Land Management (BLM) serial numbers **must** be listed for all mining claims and sites for which a waiver is sought.
7. All owners and their addresses **must** be listed.
8. This waiver form **must** be signed by all of the owners or their designated agent. If an agent is designated, a statement appointing the agent, signed by all of the owners, **must** be submitted with this certification, if a designation of agent is not currently on file with the BLM State office where your claims and sites are recorded.
9. Mining claims and sites held by a husband and wife, either jointly or individually, or their children under the age of discretion, shall be counted towards the 10 claim limit. Mining claims and sites held in co-ownership, or by an association of locators, by a partnership, or by a corporation shall be counted towards the 10 claim limit for claimants that have an interest in these entities.
10. Failure to pay the maintenance fee or meet the requirements for waiver from payment of the maintenance fee by any August 31st deadline for the following assessment year shall cause the mining claims and sites to be declared null and void.

NOTICE

The Privacy Act of 1974 and the regulation in 43 CFR 2.48(d) provide that you be furnished the following information in connection with the information required by this certification of exemption from rental fees form.

AUTHORITY: 30 U.S.C. 28-28e; 43 U.S.C. 1201, 1740, and 1744; and the Act of August 10, 1993 (107 Stat. 312); 43 CFR 3833 and 3850.

PRINCIPLE PURPOSE: This information is to be used to verify that the owner(s) of a mining claim has complied with the Act of August 10, 1993 (107 Stat. 312), and is entitled to perform assessment work in lieu of paying the maintenance fee for the mining claims listed on this form.

ROUTINE USE: (1) Adjudication of the claimant(s) certification of waiver from paying the maintenance fee otherwise required by the Act of August 10, 1993 (107 Stat. 312). (2) Disclosure may be made to appropriate Federal agencies when location is made within the agency's geographic area of responsibility. (3) Information from the record and/or the record will be transferred to the appropriate Federal, State, or local agency, or a member of the public in response to a specific request for pertinent information. (4) Information may also be provided to the

Department of Justice or in a proceeding before a court or adjudicative body; or to Federal, State, local or foreign agencies when needed for enforcement of civil or criminal codes or applicable regulations concerning title rights upon the public land.

EFFECT OF NOT PROVIDING INFORMATION: Disclosure of this information is required by the Act of August 10, 1993 (107 Stat. 312) and 43 CFR 3833 for those owner(s) wishing to take the small miners waiver allowed under 43 CFR 3833 and 3850. Failure to supply the information required in this form to support the owner(s) certification of waiver from payment of the otherwise required maintenance fees will result in the waiver being disallowed and the mining claims declared null and void by the Bureau of Land Management (BLM).

The Paperwork Reduction Act of 1980 (44 U.S.C. 3501, et seq.) requires us to tell you that:

This information is being collected to allow the BLM to determine if you qualify for a waiver from the payment of \$100 per mining claim maintenance fee established by the Act of August 10, 1993 (107 Stat. 312) and the implementing regulations at 43 CFR 3833 and 3850. A response to this request is required in accordance with the statute (107 Stat. 312) to retain your benefit.

BURDEN HOURS STATEMENT

Public reporting burden for this form is estimated to average 5 minutes per response, including time to review instructions, gathering and maintaining data, and completing and reviewing the form. Direct comments regarding this burden estimate, or any other aspect of this form, to the Department of the Interior, Bureau of Land Management, Information Collection Clearance Officer (871), 1849 C Street, N.W., Washington, D.C. 20240; and the Office of Management and Budget, Paperwork Reduction Project (1004-0114), Washington, D.C. 20503.

FOR OFFICIAL USE ONLY

NOTICE!!

These documents have been scanned!

Do not place un-scanned documents beneath this notice!

Do not remove this notice from this file!

GPO Jacket No. 560-102
Print Order 61540
Rise Business Services, LLC
Job=AZ15 7/15/2019



Box Number= AZ15163



Claim Begin-End: AMC338212-AMC338212

5 Miscellaneous



AZ15163-7

AMC337218-AMC338324

**NO
DOCUMENTS
FOUND**

NO DOCUMENTS FOUND
NO DOCUMENTS FOUND

NOTICE!!

These documents have been scanned!

Do not place un-scanned documents beneath this notice!

Do not remove this notice from this file!

GPO Jacket No. 560-102
Print Order 61540
Rise Business Services, LLC
Job=AZ15 7/15/2019



Box Number= AZ15163



Claim Begin-End: AMC338212-AMC338212

6 Location Notices-Amendments and Supporting Documents



AZ15163-7

AMC337218-AMC338324

MINING CLAIM STATUS REPORT

Jim 3/27/96

Lead Serial No. A MC 338212 THROUGH A MC _____

No. of Lode Claims _____

No. of Placer Claims 1

No. of Association Placer _____
(Not Enough Locators Send Form Ltr.)

No. of Mill Sites _____

No. of Tunnel Sites _____

Timely Filed YES NO

Service Charge Correct YES NO
(This is Curable)

Location Fee Correct YES NO

Maintenance Fee Correct YES NO

Amount Paid \$ 135.00

Shortage \$ _____ Overage \$ _____

Over-the-Counter _____ Mail ✓

Township(s) 4N

Range(s) 18W

Section(s) 35

GENERAL JURISDICTION OF: BLM ✓ (or) WHICH NATIONAL FOREST _____

Enter Code 880 On Split Estate Land (Show Type of Patent - SX, PX, SRHE etc)

Enter Code 267 For Stockraising Homestead When Proper Notice Has Been Filed

STATUS

CLAIMS PARTIALLY VOID: Private Minerals _____ Withdrawn _____ Other _____

CLAIMS VOID: Private Minerals _____ Withdrawn _____ Other _____

ADD: DATE RECEIVED, ACTION CODE 482, IN REMARKS: 1995, 1996, 1997, 1998

SPECIAL INSTRUCTIONS FOR DATA INPUT: _____

COMMENTS AMC 338212 Eased Access - Private

W will be declared Null & Void

80 acres - 2 locators -

STATUS CHECKED BY J. T. Hobbs
Enter Action Code 669
MTP CHECKED (Reduced Size Copy Enclosed)
ORCA GEO CHECKED (Copy Enclosed)
WILDERNESS (WA) AREA CHECKED
WHICH WA N/A

338212 Sp

ENTERED IN COMPUTER

4-18-96 Skiver

Gilbert Benins Leto Benins date 4-7-96

Guess it has.

4 N

Range 18 West

Section

State of

Ans

NW/NW	NE/NW	NW/NE	NE/NE
APR 11 9 40 AM '96 ARIZONA STATE OFFICE PHOENIX, ARIZONA	SE/NW	SW/NE	SE/NE
NW/SW	NE/SW	NW/SE	NE/SE
1320 Guess it has 20 ac 1320 Guess it has 20 ac 1320	SE/SW 1320	SW/SE	SE/SE

40 de
Claim

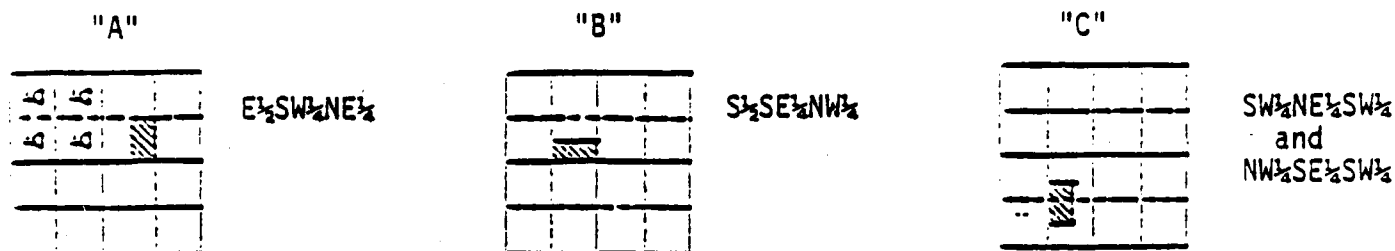
1320

4 Beach
mark

When drawing your claim(s) use an ordinary ruler. 1/8th of an inch would be 100 feet so a full size lode (600' x 1500') would be 3/4" by 1 7/8". A full size placer (1320' x 660') would be 1 5/8" by 13/16".

HOW ARE PLACER CLAIMS LOCATED:?

There are two procedures, one for use in areas where land has not been surveyed. Where the land has been legally subdivided, both Federal and State laws require a claim to be laid out and described with boundaries that conform to those of a standard subdivisional grid of a section. For example, a basic placer claim (20 acres maximum size) can be located so as to be either south, or the north, or the east, or the west half of any given 40 acre tract. Or it can be located so the 10 acres (the smallest unit area that can be taken under Federal law) may be in one 40 acre tract with the other 10 acres adjoining thereto in any one of the four adjacent 40 acres tracts as per example "C" in the following diagrams:



For claims located in this manner it may be necessary to conduct an instrumented survey in order to establish the location of sectional subdivision lines on the ground; however once the lines have been traced to the point where the subdivisional identity of the desired tract is known, all that is then required is a location notice posted conspicuously at the point of discovery. Posts marking the corners of the tract are not required. On the other hand, on unsurveyed land all corners and angles of the boundary lines must be marked (State Law) within 30 days of the date of posting by posts or rock cairns having dimensions comparable to those required on lode claims; however, on lines extending more than 1320 feet without a corner or angle, intermediate posts must be set.

The final requirements for placer claims are similar to those for lode claims. Within the 60 day period of the date of posting, the final location notice must be filed at the proper county office as in the instance of lode claims. The same requirements which apply with lode claims concerning the eligibility for recording apply also with placer claims.

The location notice for placer claims shall contain: (a) the name of the claim(s), (b) The name of the individual or individuals locating the claim, (c) the date of the location of the claim, (d) the number of feet or acres claimed, together with a description, either by legal subdivisions, if practicable, or if not, then by reference to some natural object or permanent monument in the vicinity of the claim, which will identify the claim located.

WHAT IS THE PROCEDURE FOR LOCATING A LODGE CLAIM:?

In essence, the first act is to post a notice at the point of discovery. Following this, the boundary must be marked at each of the four corners and at the center point of each of the end lines (see above diagrams) by either posts or rock cairns. This must be done within 30 days of the date of posting and the minimum dimensions of the boundary posts must be 4 inches square, or in diameter, by 3 feet in exposed length above ground. Substantial rock cairns not less than 2 feet in height are acceptable substitutes for posts.

When all the foregoing requirements have been fulfilled, and not before, but still within the 60 day period from the date of posting, a copy of the location notice must then be filed with the county clerk's office in the county in which the claim is located.

The location notice for all lode claims must contain: (a) the name of the lode or claim; (b) the names of the locators; (c) the date of the locations; (d) the number of linear feet claimed along the vein or lode each way from the point of discovery, with the width on each side of the lode or vein; (e) the general course of strike of the vein or lode as nearly as may be, with reference to some natural object or permanent monument in the vicinity, and by defining the boundaries upon the surface of each claim so that the same may be readily traced.



United States Department of the Interior

BUREAU OF LAND MANAGEMENT

Arizona State Office
3707 N. 7th Street
P.O. Box 16563
Phoenix, Arizona 85011



IN REPLY REFER TO:

3800 (933) DDM
A MC 338212

CERTIFIED MAIL RETURN RECEIPT REQUESTED

MAR 28 1996

DECISION

Gilbert Binns : Placer Mining Claim
Leta Binns :
P.O. Box 9000-1578 :
Quartzsite, AZ 85346 :

Notice of Mining Claim Location Filing Held for Rejection

The placer claim listed below contains excess acreage for the number of locators involved:

Filed on 40 ac

<u>NAME OF CLAIM</u>	<u>SERIAL NUMBER</u>	<u>NUMBER OF LOCATORS</u>	<u>ACREAGE</u>	<u>EXCESS ACREAGE</u>
Guess It Has	A MC 338212	2	<i>80</i> 80	40

The General Mining Laws and the Regulations found in 43 CFR 3842.1-2 allow that after May 10, 1872, no location of a placer claim shall include more than 20 acres for each individual claimant. However, an association of two locators may locate 40 acres; three may locate 60 acres, and so on.

The maximum area that may be embraced by a single placer claim is 160 acres and such a claim must be located by an association of at least eight persons. Corporations count as an individual claimant and are limited to 20 acre claims unless associated with other claimants.

A copy of the location notice is enclosed for reference.

To protect your rights, an amendment must be filed eliminating the excess acreage. Amendments to previously recorded notices of location shall be accompanied by a non-refundable service charge of \$5 for each claim. It is suggested that amendments also be recorded with the County.

The amendment for the above listed claim must be received in this office within 30 days of receipt of this decision, or the claim will be declared Null and Void.

Please include the assigned A MC serial number(s) on all future correspondence.

for Evelyn Steh
Mary Jo Yoas
Chief, Lands and Minerals
Operations Section

ARIZONA
STATE OFFICE
PHOENIX, ARIZONA

APR 11 9 40 AM '96

RECEIVED
BUREAU OF
LAND MANAGEMENT

Enclosure

UNITED STATES
DEPARTMENT OF THE INTERIOR
BUREAU OF LAND MANAGEMENT

RECEIPT AND ACCOUNTING ADVICE

NO. 2227872

TC/AZ 04/12/96

Subject: AMENDMENTS (1) 2 8 12 5.00

Applicant:
GILBERT/LETA BINNS
P.O. BOX 313
CARSON CITY, NV 89702

SAME AS CK. #1459

Remitter:

Assignor:

LEASE MANAGEMENT DATA										<input type="checkbox"/> NEW	<input type="checkbox"/> UPDATE	<input type="checkbox"/> PAYMENT
ORIGINAL SERIAL NO.		ASG.	TYPE	ST.	CTY.	FUND SYMBOL			ACRES/UNITS	RATE		
AMC 338212												
AMOUNT	ANV. DATE	EXP. DATE	BILL CYC.	S/C	DISTRICT	NEXT BILL	MISC. DATA	U of M	ACTUAL UNITS			
ASSIGNMENT SERIAL NO.		ASG.	TYPE	ST.	CTY.	FUND SYMBOL			ACRES/UNITS	RATE		
AMOUNT	ANV. DATE	EXP. DATE	BILL CYC.	S/C	DISTRICT	NEXT BILL	MISC. DATA	U of M	ACTUAL UNITS			
APPLY REMITTANCE					Remarks:							
ACTION	FUND SYMBOL		CTY.	AMOUNT								
FILING FEE												
RENTAL												
UNEARNED												
REFUND												
TOTAL												
AMOUNT DUE												
<input type="checkbox"/> Lease in Escrow? <input type="checkbox"/> KGS? <input type="checkbox"/> Auto Escalates? <input type="checkbox"/> Auto Renew?					FOR MMS USE ONLY							
Of Interest? Operating Rights? Operator Bond Filed?					BILLEE		FOREST REFUGE					
					NUMBER							
					OCS SECTION							
					CODE							

Gilbert Binn's
P.O. Box 9000-1578
Quartzsite AZ 89346



RECEIVED
BUREAU OF
LAND MANAGEMENT

APR 11 9 40 AM '96


ARIZONA
STATE OFFICE
PHOENIX, ARIZONA

Bureau of Land Management
Arizona State Office
3707 N. 7th Street

P.O. Box 16563

Phoenix Arizona 85011





96- 00459

OFFICIAL RECORDS OF LA PAZ COUNTY, AZ
PATRICIA WALL, LA PAZ COUNTY RECORDER
REC REQ BY: GILBERT BINNS
23 JAN 1996 01:17 PM PAGE 1 of 2
RECORDING FEE \$ 10.00

Recorded at the Request of:

When recorded mail to:

GILBERT BINNS
PO Box 9000 - 1578
QUARTZ SITE AZ 85346

MAP OF MINING CLAIM LOCATION

1. ☒ Location ☐ Amendment Check only one2. ☒ Placer ☐ Lode ☐ Millsite ☐ Tunnelsite Check only one

3. The name of the claim is Guess it has
The name of the locator is Gilbert and Leta Binns

4. The location of the claim is in Section 35 Township 4N
Range 18W G&SRB&M, 14 Mining District, Plomosa
La Paz County, Arizona. The SE corner of the claim is 3960 feet in a
Easterly direction to a survey monument or permanent natural object described as
Bench mark of Section 35 and 36 T4N. and 29N, T3N.

5. The type of location monument is 2x9 stakes
The type of corner and end monuments are 2x9 stakes

6. The bearing and distance between the corners of the claim are beginning at the SE
corner of the claim 1320 feet in a westerly direction to the SW corner, then
2640 feet in a Northerly direction to the NW corner, then 1320 feet
in a Easterly direction and to the NE corner then 2640 feet in a southerly
direction to the point of beginning.

7. If amending, this claim was previously recorded in Docket _____, Page _____,
Plomosa Mining District, La Paz County, Arizona.

Date Jan 18 1996

Gilbert Binns
Leta Binns
Signature

RECEIVED
BUREAU OF
LAND MANAGEMENT

FEB 13 10 25 AM '96

ARIZONA
STATE OFFICE
PHOENIX, ARIZONA

A MC 338212

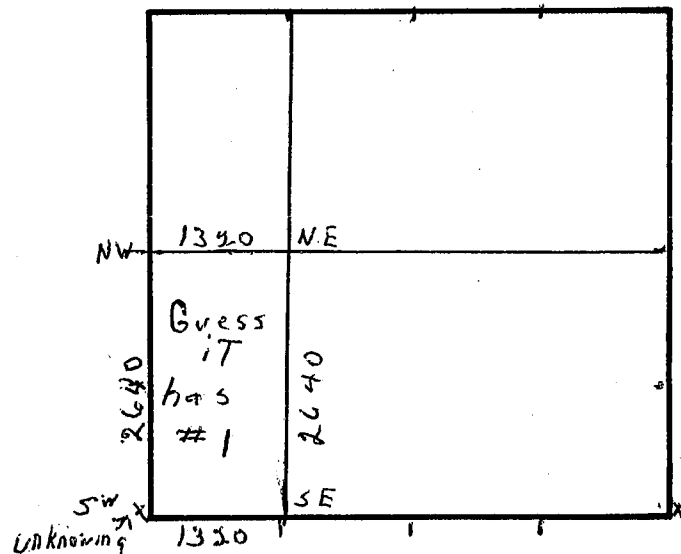
MAP OF MINING CLAIM LOCATION

- The name of the claim is Guess it has
- Type of claim is ☒ Placer ☐ Lode ☐ Millsite ☐ Tunnelsite Check only one
- The S.E. corner of the claim is 3960 feet in a Easterly direction to a survey monument or permanent natural object described as Bench mark of Section 35 36 T4N and 2 and 1 T3N.
- The bearing and distance between the corners of the claim are beginning at the SE corner of the claim, 1320 feet in a Westerly direction to the S.W. corner, then 2640 feet in a Northerly direction to the NW corner, then 1320 feet in a Easterly direction to the NE corner, then 2640 feet in a Southerly to the point of beginning.

MAP

One inch = Two thousand feet

North arrow



Section 35 Township 4N Range 18W G & SRB & M

Date Jan 18 1996

Gilbert B. Bono
Signature

Letia B. Bono

GEOGRAPHIC STATE: ARIZONA MERIDIAN: 14 TOWNSHIP: 4-DN RANGE: 18-DW

SEC	SUBDIVISION	NIR	X-REFERENCE	NUMBER/TYPE/DISPOSITION/ACRES	PROPRIETOR/INTEREST/RELATIONSHIP
13	S2SW	14	3-DN 21-DW	CASE: AZA 008829	SOUTHWESTERN TEL CO 100.00000% HOLDER/BILLEE
14	N2SW, W2SE, SESE	14	3-DN 22-DW	TYPE: 286202 ROW-TELEPHONE-TELEG	
15	NESW, S2SW, N2SE	14	4-DN 14-DW	DISP: PENDING 07/31/92	
16	SESW, S2SE	14	4-DN 16-DW	ACRS: 00045.140	
19	S2NE, NESW, NWSE	14	4-DN 17-DW		
19	LOT 3	14	4-DN 19-DW		
20	N2NE, SWNE, S2NW	14	4-DN 20-DW		
21	N2NW	14	4-DN 21-DW		
24	N2NE, NENW	14	5-DN 14-DW		
		14	5-DN 15-DW		
24	S2NW			CASE: AZA 010991 TYPE: 362113 FREE USE-ALL-50VT DISP: EXPIRED 11/01/93 ACRS: 00009.500	AZ SHWY 100.00000% PERMITTEE
23	NWNE, S2NE	14	4-DN 17-DW	CASE: AZA 011969	EL PASO NATURAL GAS 100.00000% HOLDER/BILLEE
24	S2N2, N2SE			TYPE: 286001 ROW-COMM SITE-FLPMA DISP: AUTHORIZED 06/09/80 ACRS: 00018.500	
19	E2SW, SE	14	4-DN 14-DW	CASE: AZA 016483	SOUTHWESTERN TEL CO 100.00000% HOLDER/BILLEE
19	LOT 4	14	4-DN 16-DW	TYPE: 286203 ROW-TEL & TELEG, FL	
20	SENE, S2	14	4-DN 17-DW	DISP: AUTHORIZED 05/20/81	
21	N2, N2SW	14	4-DN 19-DW	ACRS: 00050.424	
22	N2	14	5-DN 13-DW		
23	N2	14	5-DN 14-DW		
24	N2				
33	SW	14	3-DN 18-DW	CASE: AZA 018910 TYPE: 287001 ROW-WATER FACILITY DISP: AUTHORIZED 11/07/83 ACRS: 00000.909	PATCH DAN 100.00000% HOLDER/BILLEE
19	SE	14	1-DN 8-DW	CASE: AZA 021968	ALL AMER PIPELINE CO 100.00000% HOLDER/BILLEE
20	NE, S2	14	1-DN 9-DW	TYPE: 288100 ROW-O&G PIPELINES	
21	N2	14	1-DN 10-DW	DISP: AUTHORIZED 05/18/85	
22	N2	14	1-DS 6-DW	ACRS: 00300.000	
23	N2	14	1-DS 7-DW		
24	N2	14	1-DS 8-DW		
30	N2	14	2-DN 10-DW		
		14	2-DN 11-DW		
		14	2-DN 12-DW		
		14	2-DN 13-DW		
		14	2-DN 19-DW		
		14	2-DS 2-DW		
		14	2-DS 3-DW		
		14	2-DS 4-DW		
		14	2-DS 5-DW		

GEOGRAPHIC STATE: ARIZONA MERIDIAN: 14 TOWNSHIP: 4-DN RANGE: 18-DW

SEC	SUBDIVISION	MIR	X-REFERENCE	NUMBER/TYPE/DISPOSITION/ACRES	PROPRIETOR/INTEREST/RELATIONSHIP
		14	2-OS	6-DW	
		14	3-DN	13-DW	
		14	3-DN	14-DW	
		14	3-DN	15-DW	
		14	3-DN	16-DW	
		14	3-DN	21-DW	
		14	3-DN	22-DW	
		14	3-OS	1-DW	
		14	3-OS	2-DW	
		14	4-DN	16-DW	
		14	4-DN	17-DW	
		14	4-DN	19-DW	
		14	4-DN	20-DW	
		14	4-DN	21-DW	
		14	4-OS	1-DE	
		14	4-OS	1-DW	
		14	5-OS	1-DE	
		14	5-OS	2-DE	
		14	5-OS	3-DE	
		14	6-OS	2-DE	
		14	6-OS	3-DE	
		14	6-OS	4-DE	
		14	6-OS	5-DE	
		14	6-OS	6-DE	
		14	6-OS	7-DE	
		14	6-OS	8-DE	
		14	6-OS	9-DE	
		14	6-OS	10-DE	
		14	7-OS	10-DE	
		14	7-OS	11-DE	
		14	7-OS	12-DE	
		14	8-OS	12-DE	
		14	8-OS	13-DE	
		14	8-OS	14-DE	
		14	9-OS	14-DE	
		14	9-OS	15-DE	
		14	12-OS	19-DE	
		14	13-OS	23-DE	
		14	13-OS	27-DE	
		14	13-OS	28-DE	
		14	13-OS	29-DE	
		14	13-OS	30-DE	
		14	13-OS	31-DE	
		14	13-OS	32-DE	
19	S2S2	14	1-DN	4-DW	CASE: AZA 022287 SPRINT COMMUNICATION 0.00000% BILLEE
19	LOT 4	14	2-DN	5-DW	TYPE: 286203 ROW-TEL & TELEG, FL US SPRINT COMM CO 100.00000% HOLDER
20	N2S2,NWSWSW	14	2-DN	7-DW	DISP: AUTHORIZED 01/17/90
21	S2S2N2,N2N2SW	14	2-DN	8-DW	ACRS: 00101.970
22	N2	14	3-DN	13-DW	

GEOGRAPHIC STATE: ARIZONA MERIDIAN: 14 TOWNSHIP: 4-ON RANGE: 18-OW

SEC	SUBDIVISION	MIR	X-REFERENCE	NUMBER/TYPE/DISPOSITION/ACRES	PROPRIETOR/INTEREST/RELATIONSHIP
23	N2	14	3-ON 14-OW		
24	S2N2	14	3-ON 15-OW		
		14	3-ON 21-OW		
		14	3-ON 22-OW		
		14	4-ON 15-OW		
		14	4-ON 16-OW		
		14	4-ON 17-OW		
		14	4-ON 19-OW		
		14	4-ON 20-OW		
		14	4-ON 21-OW		
		14	13-OS 28-OW		
		14	13-OS 29-OW		
		14	13-OS 30-OW		
		14	13-OS 31-OW		
		14	14-OS 31-OW		
		14	14-OS 32-OW		
		14	16-OS 22-OW		
		14	17-OS 20-OW		
19	SESW,SWSE	14	4-ON 17-OW	CASE: AZA 022644	AZ PUBLIC SERVICE CO 100.00000% HOLDER/BILLEE
19	SENESE,N2SESE	14	4-ON 19-OW	TYPE: 285003 ROW-POWER TRANS,FLP	
19	LOT 4			DISP: AUTHORIZED 01/13/88	
20	N2SW			ACRS: 00018.409	
20	S2SENE,N2N2SE				
21	NE,S2NW				
22	N2N2				
23	N2N2				
24	SWNENW,S2NWNW				
19	M&B	14	1-ON 8-OW	CASE: AZA 023095	PACIFIC TX PIPELINE 100.00000% HOLDER
20	M&B	14	1-ON 9-OW	TYPE: 288100 ROW-O&G PIPELINES	
21	M&B	14	1-ON 10-OW	DISP: AUTHORIZED 05/23/86	
22	M&B	14	1-OS 6-OW	ACRS: 00300.000	
23	M&B	14	1-OS 7-OW		
24	M&B	14	1-OS 8-OW		
30	M&B	14	2-ON 10-OW		
		14	2-ON 11-OW		
		14	2-ON 12-OW		
		14	2-ON 13-OW		
		14	2-OS 2-OW		
		14	2-OS 3-OW		
		14	2-OS 4-OW		
		14	2-OS 5-OW		
		14	2-OS 6-OW		
		14	3-ON 13-OW		
		14	3-ON 14-OW		
		14	3-ON 15-OW		
		14	3-ON 16-OW		
		14	3-ON 21-OW		
		14	3-ON 22-OW		

GEOGRAPHIC STATE: ARIZONA MERIDIAN: 14 TOWNSHIP: 4-ON RANGE: 18-OW

SEC	SUBDIVISION	NIR	X-REFERENCE	NUMBER/TYPE/DISPOSITION/ACRES	PROPRIETOR/INTEREST/RELATIONSHIP
		14	3-OS	1-OW	
		14	3-OS	2-OW	
		14	4-ON	16-OW	
		14	4-ON	17-OW	
		14	4-ON	19-OW	
		14	4-ON	20-OW	
		14	4-ON	21-OW	
		14	4-OS	1-OE	
		14	4-OS	1-OW	
		14	5-OS	1-OE	
		14	5-OS	2-OE	
		14	5-OS	3-OE	
		14	6-OS	2-OE	
		14	6-OS	3-OE	
		14	6-OS	4-OE	
		14	6-OS	5-OE	
		14	6-OS	6-OE	
		14	6-OS	7-OE	
		14	6-OS	8-OE	
		14	6-OS	9-OE	
		14	6-OS	10-OE	
		14	7-OS	10-OE	
		14	7-OS	11-OE	
		14	7-OS	12-OE	
		14	8-OS	12-OE	
		14	8-OS	13-OE	
		14	8-OS	14-OE	
		14	9-OS	14-OE	
		14	9-OS	15-OE	
		14	12-OS	19-OE	
		14	13-OS	23-OE	
		14	13-OS	27-OE	
		14	13-OS	28-OE	
		14	13-OS	29-OE	
		14	13-OS	30-OE	
		14	13-OS	31-OE	
		14	13-OS	32-OE	
26	PART	14	3-ON	18-OW	CASE: AZA 023186 GUNIN PATRICIA 100.00000% PERMITTEE
27	PART				TYPE: 292006 PERMITS SEC 302, FL
28	PART				DISP: CLOSED 07/20/88
33	PART				ACRS: 00000.010
34	PART				
35	PART				
36	PART				

GEOGRAPHIC STATE: ARIZONA MERIDIAN: 14 TOWNSHIP: 4-0N RANGE: 18-0W

SEC	SUBDIVISION	MIE X-REFERENCE	NUMBER/TYPE/DISPOSITION/ACRES	PROPRIETOR/INTEREST/RELATIONSHIP
14	PT OF SE		CASE: AZA 023265 TYPE: 361113 NEGOTIATES SALES-AL DISP: CLOSED 07/06/88 ACRS: 00002.000	CALLINGWOOD ALLEN 100.00000% APPLICANT
10	PORTION OF		CASE: AZA 024197 TYPE: 380913 SURFACE MGT-NOTICE DISP: PENDING 03/06/89 ACRS: 00001.000	GILFORD BOB 100.00000% OPERATOR
26	PORTION OF		CASE: AZA 024282 TYPE: 380913 SURFACE MGT-NOTICE DISP: CLOSED 10/30/95 ACRS: 00001.000	BERNDT EARL 100.00000% OPERATOR
26	SE		CASE: AZA 025023 TYPE: 380913 SURFACE MGT-NOTICE DISP: AUTHORIZED 12/19/90 ACRS: 00000.500	BERNDT MARGIE E 100.00000% OPERATOR BERNDT MARGIE E 0.00000% CLAIMANT
19	S 1-10		CASE: AZA 025117 TYPE: 271100 AIRPORT LEASES DISP: PENDING 02/26/91 ACRS: 01380.000	QUARTZSITE TOWN OF 100.00000% APPLICANT
30	E2, E2W2			
30	LOT 1-4			
31	E2, E2SW			
31	LOT 1-4			
34	N2SW, SE2SW, SE	14 3-0N 18-0W	CASE: AZA 026395 TYPE: 380913 SURFACE MGT-NOTICE DISP: AUTHORIZED 01/25/94 ACRS: 00005.000	LANCASTER RAYMOND 100.00000% OPERATOR MONTEITH JOHN 0.00000% CLAIMANT
34	SW	14 3-0N 18-0W	CASE: AZA 026439 TYPE: 380913 SURFACE MGT-NOTICE DISP: CLOSED 09/11/92 ACRS: 00003.125	BLM YUMA DO 0.00000% OFFICE OF REC GREAT BASIN EXPL 100.00000% OPERATOR
23	S2		CASE: AZA 026457 TYPE: 380913 SURFACE MGT-NOTICE DISP: AUTHORIZED 03/31/92 ACRS: 00001.000	BOYACK ALAN S 100.00000% OPERATOR
24	SE	14 4-0N 17-0W	CASE: AZA 026913 TYPE: 380913 SURFACE MGT-NOTICE DISP: AUTHORIZED 04/24/95 ACRS: 00001.000	GOLD NUGGET MINES 100.00000% OPERATOR SHEPHERD KEN 0.00000% CLAIMANT
25	NE			

GEOGRAPHIC STATE: ARIZONA MERIDIAN: 14 TOWNSHIP: 4-ON RANGE: 18-OW

SEC	SUBDIVISION	NTR	X-REFERENCE	NUMBER/TYPE/DISPOSITION/ACRES	PROPRIETOR/INTEREST/RELATIONSHIP
33	SESESW			CASE: AZA 028174 TYPE: 292803 UNAUTHORIZED OCCUPA DISP: PENDING 09/07/93 ACRS: 00001.000	BLM YUNA DO UNKNOWN 0.00000% OFFICE OF REC 100.00000% PARTY-IN-INTE
34	NWSESE			CASE: AZA 028516 TYPE: 292803 UNAUTHORIZED OCCUPA DISP: CLOSED 09/01/95 ACRS: 00001.000	BLM YUNA DO UNKNOWN 0.00000% OFFICE OF REC 100.00000% PARTY-IN-INTE
24	S2SWNW			CASE: AZA 028800 TYPE: 282104 MATERIAL SITES (SEC DISP: AUTHORIZED 08/21/95 ACRS: 00023.000	AZ SHWY 100.00000% HOLDER
19 20	S2S2 SW	14	4-ON 20-OW	CASE: AZA 029244 TYPE: 281001 ROW-ROADS DISP: AUTHORIZED 12/11/95 ACRS: 00061.818	LA PAZ CO PUB WORKS 100.00000% HOLDER
20	NESE			CASE: AZA 029359 TYPE: 361112 MIN MAT NEGOTIATED- DISP: PENDING 11/22/95 ACRS: 00002.000	BLM YUNA DO DIAMOND E TRUCKING 100.00000% OFFICE OF REC 100.00000% APPLICANT
22 23	SENESE S2N2N2, SENE			CASE: AZAR 0002817 TYPE: 282105 FED AID HIGHWAY (SE DISP: AUTHORIZED 03/21/52 ACRS: 00050.505	AZ SHWY 100.00000% HOLDER
24	S2N2N2, N2S2N2			CASE: AZAR 0002821 TYPE: 282105 FED AID HIGHWAY (SE DISP: AUTHORIZED 03/21/52 ACRS: 00048.480	AZ SHWY 100.00000% HOLDER
23 24	N2SENE SWNW			CASE: AZAR 0003845 TYPE: 282105 FED AID HIGHWAY (SE DISP: AUTHORIZED 05/05/53 ACRS: 00010.330	AZ SHWY 100.00000% HOLDER
19 19 20 20 21 21 22	SESW, SE LOT 4 N2S2 S2S2NE NE, S2NW NWNWSW N2	14	4-ON 19-OW	CASE: AZAR 0020756 TYPE: 282105 FED AID HIGHWAY (SE DISP: AUTHORIZED 10/06/66 ACRS: 00001.000	AZ SHWY 100.00000% HOLDER

GEOGRAPHIC STATE: ARIZONA MERIDIAN: 14 TOWNSHIP: 4-ON RANGE: 18-OW

SEC	SUBDIVISION	MIR	X-REFERENCE	NUMBER/TYPER/POSITION/ACRES	PROPRIETOR/INTEREST/RELATIONSHIP
23	NE, NENW			CASE: AZAR 0030462	AZ SHWY 100.00000% HOLDER
24	NWNW			TYPE: 282103 FED AID HIGHWAY (SE DISP: AUTHORIZED 04/07/61 ACRS: 00002.750	
24	PROT NE, E2NW	14	4-ON 17-OW	CASE: AZAR 0031723	AZ PUBLIC SERVICE CO 100.00000% HOLDER
				TYPE: 285002 ROW-POWER TRANS LIN DISP: AUTHORIZED 11/04/64 ACRS: 00007.680	
23	S2NW, SWNE			CASE: AZAR 0032151	AZ SHWY 100.00000% PERMITTEE
				TYPE: 282103 FED AID HIGHWAY (SE DISP: AUTHORIZED 05/07/63 ACRS: 00005.400	
19	SESW, S2SE	14	3-ON 11-OW	CASE: AZPHX 0083392	AT&T CONTRACT MGT 100.00000% HOLDER/BILLEE
19	LOT 4	14	3-ON 21-OW	TYPE: 286203 ROW-TEL & TELEG, FL	
20	S2	14	3-ON 22-OW	DISP: AUTHORIZED 03/12/85	
21	S2N2	14	4-ON 12-OW	ACRS: 00193.570	
22	N2N2	14	4-ON 14-OW		
23	N2	14	4-ON 16-OW		
24	N2, NESE	14	4-ON 17-OW		
		14	4-ON 19-OW		
		14	4-ON 20-OW		
		14	4-ON 21-OW		
		14	5-ON 12-OW		
		14	5-ON 13-OW		
		14	5-ON 14-OW		
19	M&B	14	4-ON 17-OW	CASE: AZPHX 0086772	AZ SHWY 100.00000% HOLDER
20	M&B	14	4-ON 19-OW	TYPE: 282105 FED AID HIGHWAY (SE	
21	M&B	14	4-ON 20-OW	DISP: AUTHORIZED 08/21/31	
22	M&B			ACRS: 00001.000	
23	M&B				
24	M&B				

LA PAZ COUNTY

[illegible]

DIST. NO. 5

GRAZING DIST. NO. 2

MDS 441 SE

A 18910 R/W Sec 33 pari SW1/4 (Water Well and Pipeline)

A 22644 R/W 7.5' (Trans)

Sec 19 - Lot 4, SE1/4 SW1/4, SE1/4 NE1/4 SE1/4, SW1/4 SE1/4,
NI/2 SE1/4 SE1/4

Sec 20- SI/2SEI/4NEI/4, NI/2SWI/4, NI/2SEI/4SEI/4

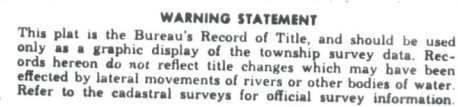
Sec 21 - NE1/4, S1/2NW1/4

Sec 22 - NI/2 NI/2

Sec 23 - N1/2 N1/2

Sec 24 - SW1/4NE1/4NW1/4, S1/2NW1/4NW1/4

FEB 20 11 04 AM '96

[illegible]

T. 4 N
R 18 W